

LIBRARY
UNIVERSITY OF CALIFORNIA
DAVIS



State of California
THE RESOURCES AGENCY
Department of Water Resources


BULLETIN No. 94-3

14, 3
022 2

LAND AND WATER USE IN YUBA-BEAR RIVERS HYDROGRAPHIC UNIT

Volume II: Plates

MARCH 1965



HUGO FISHER
Administrator
The Resources Agency

EDMUND G. BROWN
Governor
State of California

WILLIAM E. WARNE
Director
Department of Water Resources

State of California
THE RESOURCES AGENCY
Department of Water Resources

BULLETIN No. 94-3

LAND AND WATER USE IN
YUBA-BEAR RIVERS
HYDROGRAPHIC UNIT

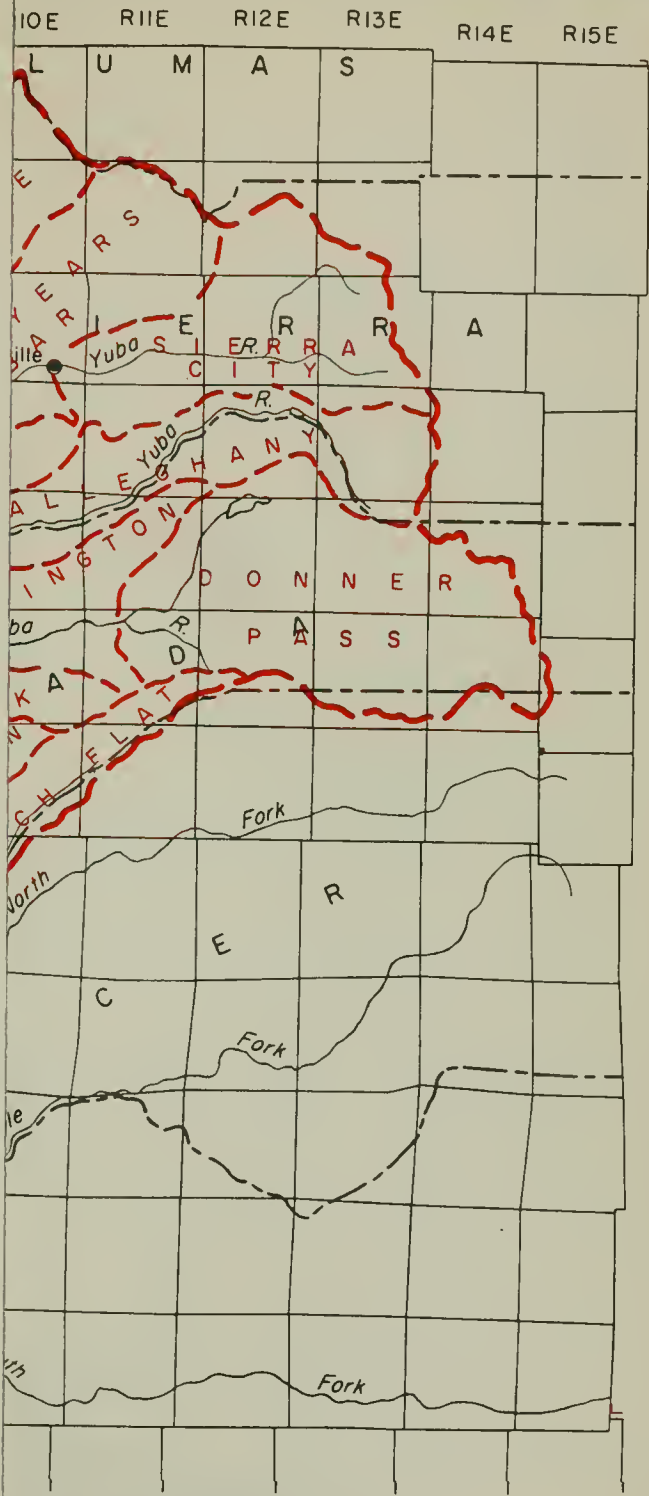
Volume II: Plates

MARCH 1965

HUGO FISHER
Administrator
The Resources Agency

EDMUND G. BROWN
Governor
State of California

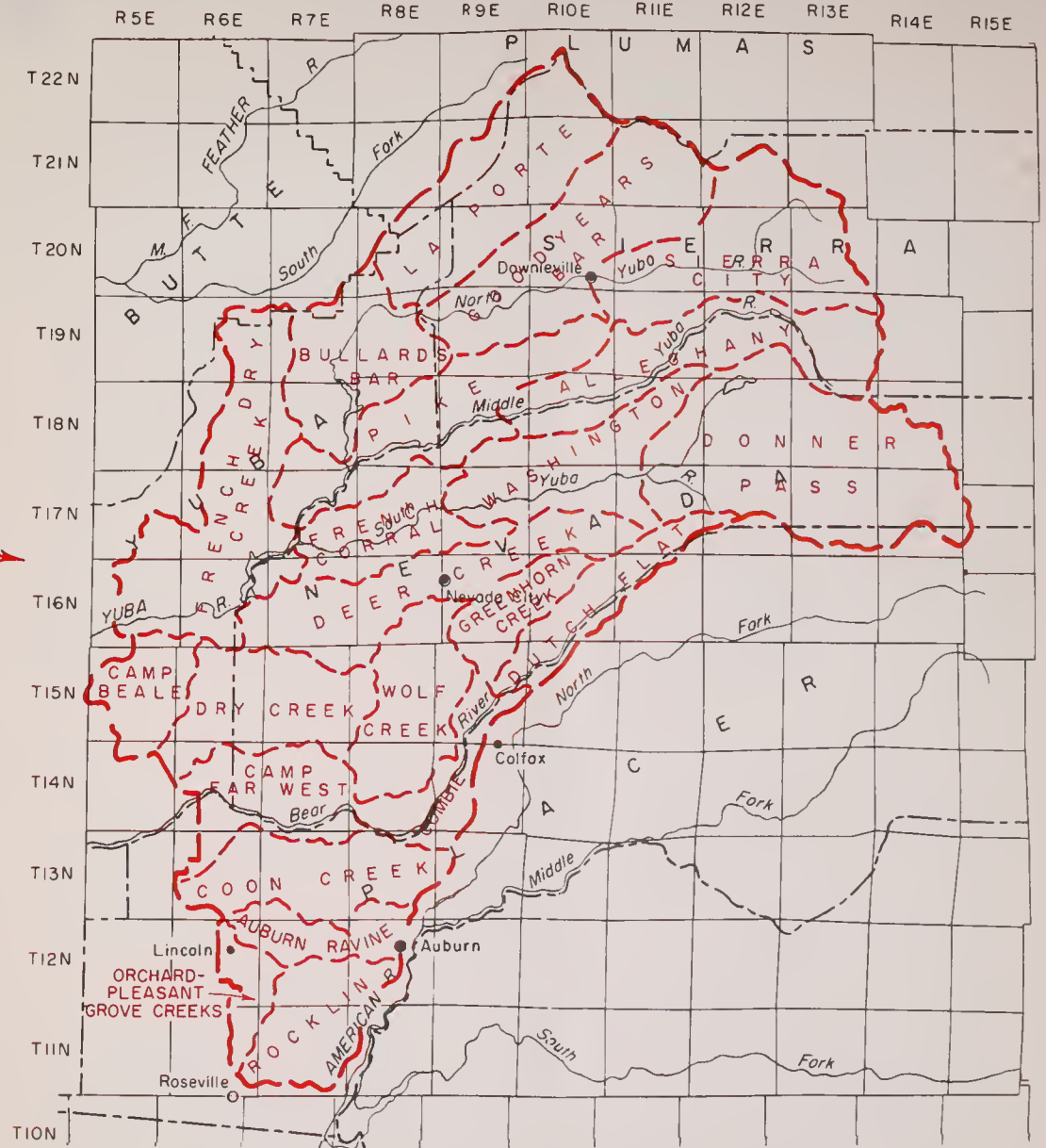
WILLIAM E. WARNE
Director
Department of Water Resources



YUBA-BEAR RIVERS HYDROGRAPHIC UNIT

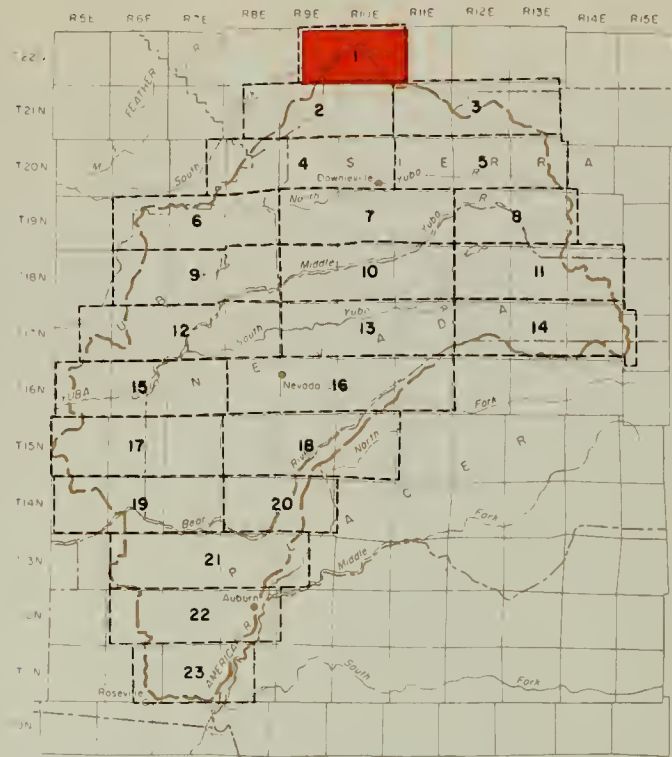
STATE OF CALIFORNIA
 THE RESOURCES AGENCY OF CALIFORNIA
 DEPARTMENT OF WATER RESOURCES
 NORTHERN BRANCH
 LAND AND WATER USE
 YUBA-BEAR RIVERS HYDROGRAPHIC UNIT

LOCATION OF UNIT
 1962



SUBUNITS OF YUBA-BEAR RIVERS HYDROGRAPHIC UNIT

STATE OF CALIFORNIA
 THE RESOURCES AGENCY OF CALIFORNIA
 DEPARTMENT OF WATER RESOURCES
 NORTHERN BRANCH
 LAND AND WATER USE
 YUBA-BEAR RIVERS HYDROGRAPHIC UNIT
 LOCATION OF UNIT
 1962

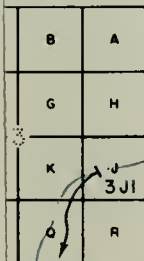


INDEX TO SHEETS

LEGEND

- GRAVITY DIVERSION
- PUMP DIVERSION
- DIVERSION CANAL OR DITCH
- NATURAL CHANNEL USED AS DITCH
- DIVERSION PIPE
- STREAM GAGING STATION
- POWERHOUSE
- HYDROGRAPHIC UNIT BOUNDARY
- HYDROGRAPHIC SUBUNIT BOUNDARY
- NONE LANDS RECEIVING FULL IRRIGATION
- NONE LANDS RECEIVING PARTIAL IRRIGATION
- NONE LANDS USUALLY IRRIGATED BUT IDLE OR FALLOW IN 1957
- NATURALLY IRRIGATED MEADOWLANDS
- NONE DRY-FARMED LANDS
- NONE URBAN LANDS
- NONE RECREATIONAL LANDS

INDEXING SYSTEM

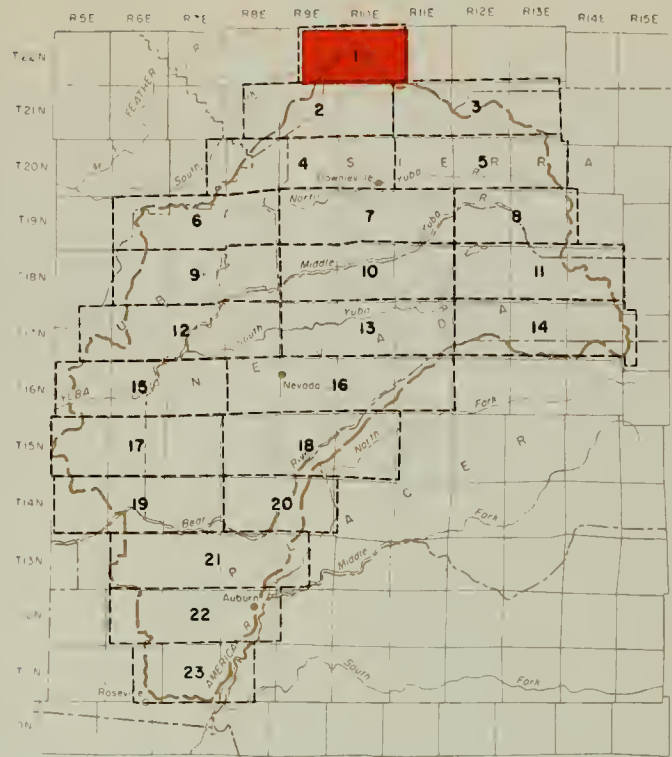


ARE NUMBERED BY AND SUBDIVISION OF SECTION 18N/6E-3 JI

STATE OF CALIFORNIA
 THE RESOURCES AGENCY OF CALIFORNIA
 DEPARTMENT OF WATER RESOURCES
 DELTA BRANCH
 LAND AND WATER USE
 YUBA-BEAR RIVERS HYDROGRAPHIC UNIT

LAND AND WATER USE
 T 22 S, R 9 - 11 E MDB&M
 1957





INDEX TO SHEETS

LEGEND

- GRAVITY DIVERSION
- PUMP DIVERSION
- DIVERSION CANAL OR DITCH
- NATURAL CHANNEL USED AS DITCH
- DIVERSION PIPE
- STREAM GAGING STATION
- POWERHOUSE
- HYDROGRAPHIC UNIT BOUNDARY
- HYDROGRAPHIC SUBUNIT BOUNDARY
- NONE LANDS RECEIVING FULL IRRIGATION
- NONE LANDS RECEIVING PARTIAL IRRIGATION
- NONE LANDS USUALLY IRRIGATED BUT IDLE OR FALLOW IN 1957
- NATURALLY IRRIGATED MEADOWLANDS
- NONE DRY-FARMED LANDS
- NONE URBAN LANDS
- NONE RECREATIONAL LANDS

INDEXING SYSTEM

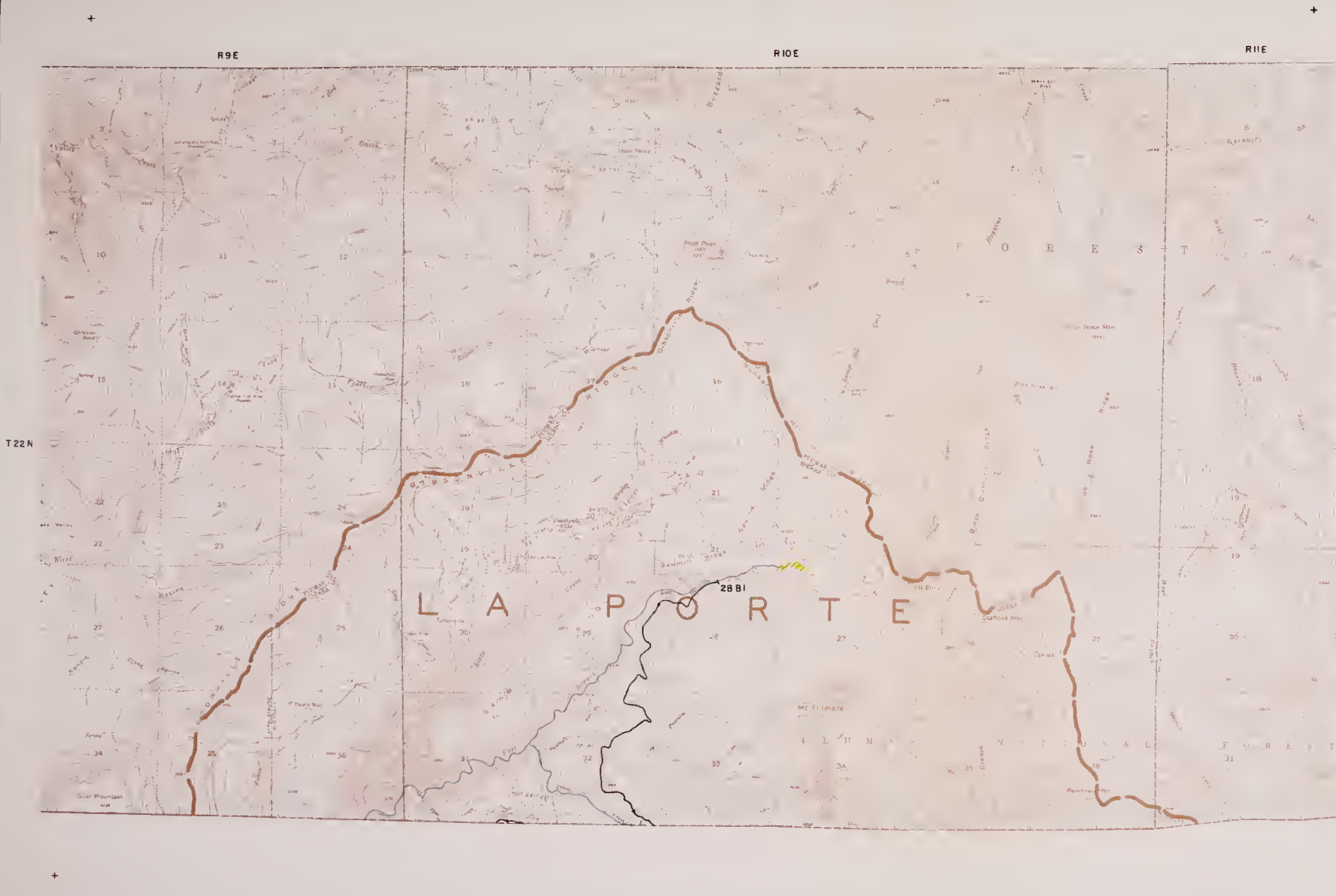
B	A
G	H
K	J 3 JI
O	R

NUMBERS ARE NUMBERED BY TOWNSHIP AND SUBDIVISION OF RANGE 18N/6E - 3 JI

STATE OF CALIFORNIA
 THE RESOURCES AGENCY OF CALIFORNIA
 DEPARTMENT OF WATER RESOURCES
 DELTA BRANCH
 LAND AND WATER USE
 YUBA-BEAR RIVERS HYDROGRAPHIC UNIT

LAND AND WATER USE
 T 22 S, R 9 - 11 E MDB&M
 1957





INDEX TO SHEETS



- LEGEND**
- GRAVITY DIVERSION
 - PUMP DIVERSION
 - DIVERSION CANAL OR DITCH
 - NATURAL CHANNEL USED AS DITCH
 - DIVERSION PIPE
 - STREAM GAGING STATION
 - PIERHOUSE
 - HYDROGRAPHIC UNIT BOUNDARY
 - HYDROGRAPHIC SUBUNIT BOUNDARY

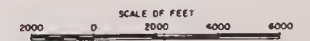
- NONE LANDS RECEIVING FULL IRRIGATION
- NONE LANDS RECEIVING PARTIAL IRRIGATION
- NONE LANDS IRRIGATED BUT IDLE OR FALL OR IN 1957
- NATURALLY IRRIGATED MEADOWLANDS
- NONE DRY-FARMS LANDS
- NONE URBAN LANDS
- NONE RECREATIONAL LANDS

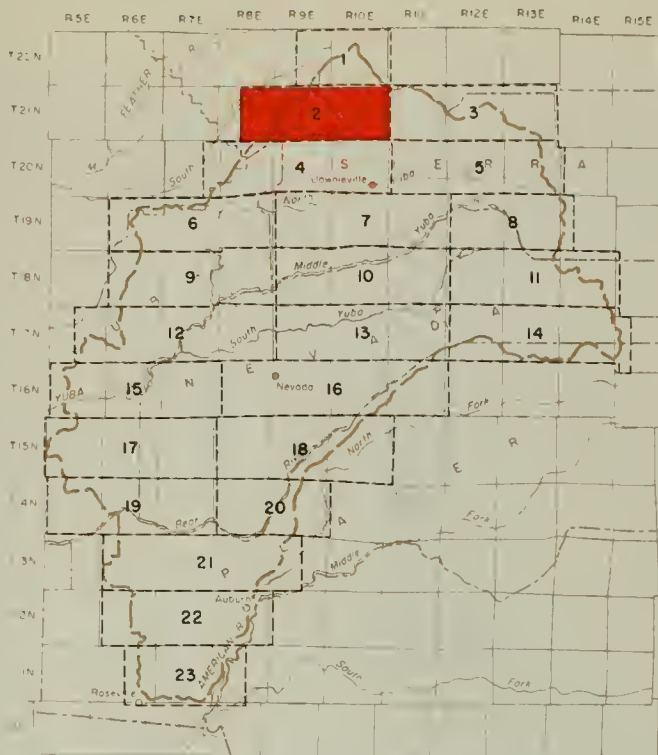
KEY TO NUMBERING SYSTEM

D	C	B	A
E	F	G	H
M	L	K	J
N	P	Q	R

DIVERSIONS SHOWN ARE NUMBERED BY TOWNSHIP, RANGE AND SUBDIVISION OF SECTION, eg DIVERSION 18N-05E-3J

STATE OF CALIFORNIA
 THE RESOURCES AGENCY OF CALIFORNIA
 DEPARTMENT OF WATER RESOURCES
 DELTA BRANCH
 LAND AND WATER USE
 YUBA-BEAR RIVERS HYDROGRAPHIC UNIT
LAND AND WATER USE
 T 22 S, R 9 - 11 E MDBBM
 1957





INDEX TO SHEETS



- GRAVITY DIVERSION
- PUMP DIVERSION
- DIVERSION CANAL OR DITCH
- NATURAL CHANNEL USED AS DITCH
- DIVERSION PIPE
- STREAM GAGING STATION
- POWERHOUSE
- HYDROGRAPHIC UNIT BOUNDARY
- HYDROGRAPHIC SUBUNIT BOUNDARY

LEGEND

- NONE LANDS RECEIVING FULL IRRIGATION
- NONE LANDS RECEIVING PARTIAL IRRIGATION
- NONE LANDS USUALLY IRRIGATED BUT IDLE OR FALLOW IN 1957
- NATURALLY IRRIGATED MEADOWLANDS
- NONE DRY-FARMED LANDS
- URBAN LANDS
- RECREATIONAL LANDS

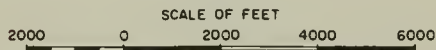
KEY TO NUMBERING SYSTEM

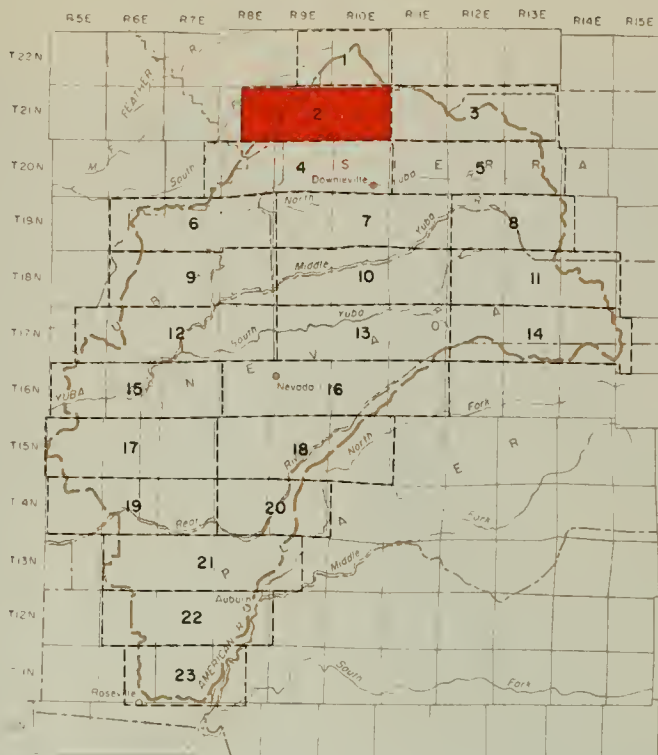
D	C	B	A
E	F	G	H
M	L	K	J 3 J1
N	P	O	R

DIVERSIONS SHOWN ARE NUMBERED BY TOWNSHIP, RANGE AND SUBDIVISION OF SECTION, eg DIVERSION 18N/6E-3 J1

STATE OF CALIFORNIA
 THE RESOURCES AGENCY OF CALIFORNIA
 DEPARTMENT OF WATER RESOURCES
 DELTA BRANCH
 LAND AND WATER USE
 YUBA-BEAR RIVERS HYDROGRAPHIC UNIT

LAND AND WATER USE
 T 21 N, R 8-10 E MDB&M
 1957





INDEX TO SHEETS



- GRAVITY DIVERSION
- PUMP DIVERSION
- DIVERSION CANAL OR DITCH
- NATURAL CHANNEL USED AS DITCH
- DIVERSION PIPE
- STREAM GAGING STATION
- POWERHOUSE
- HYDROGRAPHIC UNIT BOUNDARY
- HYDROGRAPHIC SUBUNIT BOUNDARY

LEGEND

- NONE LANDS RECEIVING FULL IRRIGATION
- NONE LANDS RECEIVING PARTIAL IRRIGATION
- NONE LANDS USUALLY IRRIGATED BUT IDLE OR FALLOW IN 1957
- NATURALLY IRRIGATED MEADOWLANDS
- NONE DRY-FARMED LANDS
- URBAN LANDS
- RECREATIONAL LANDS

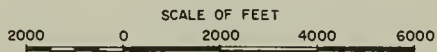
KEY TO NUMBERING SYSTEM

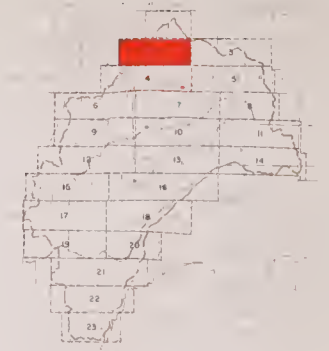
O	C	B	A
E	F	G	H
M	L	K	J 3JI
N	P	Q	R

DIVERSIONS SHOWN ARE NUMBERED BY TOWNSHIP, RANGE AND SUBDIVISION OF SECTION, eg DIVERSION 18N/6E - 3 JI

STATE OF CALIFORNIA
 THE RESOURCES AGENCY OF CALIFORNIA
 DEPARTMENT OF WATER RESOURCES
 DELTA BRANCH
 LAND AND WATER USE
 YUBA-BEAR RIVERS HYDROGRAPHIC UNIT

LAND AND WATER USE
 T 21 N, R 8 - 10 E MDB&M
 1957





INDEX TO SHEETS



- LEGEND**
- GRADY DIVISION
 - PUMP DIVERSION
 - TOP FISH CANAL OR DITCH
 - NATURAL CHANNEL USED AS DITCH
 - ELEVATION PIPE
 - STREET LAGAL, STATION
 - HYDROLOGIC
 - HYDROLOGIC UNIT BOUNDARY
 - HYDROLOGIC UNIT BOUNDARY
 - LAND BYWAYS FILL IRRIGATION
 - LAND RECEIVING PASTORAL IRRIGATION
 - LAND QUALITY IRRIGATED BUT KILE OF FALLOW IN 1957
 - NATURALLY IRRIGATED MEADOWLANDS
 - DRY FARMED LANDS
 - URBAN LANDS
 - RECREATIONAL LAND

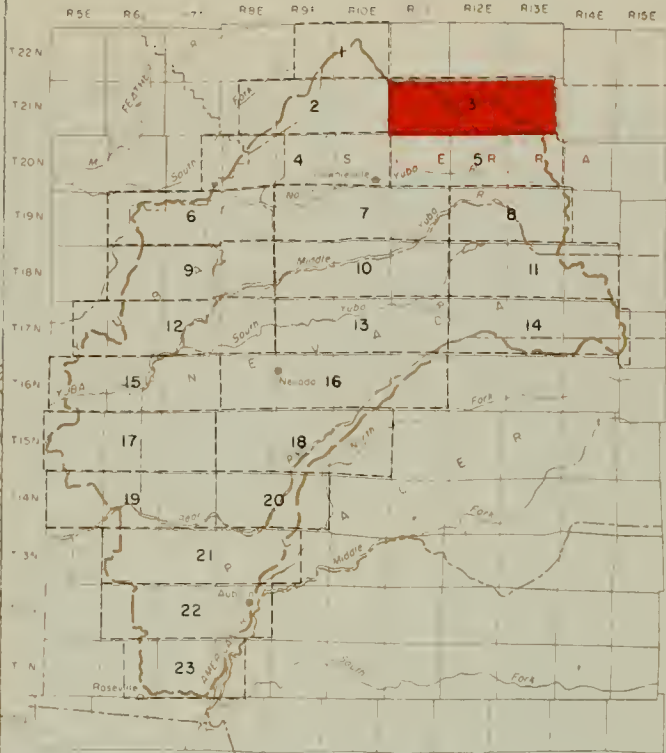
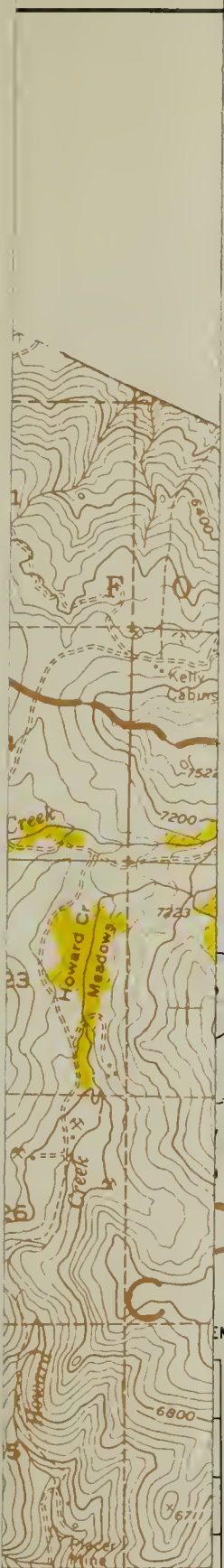
KEY TO NUMBERING SYSTEM

O	C	R	A
E	F	G	H
M	L	J	S/J
N	P	D	H

DIVERSIONS SHOWN ARE NUMBERED BY TOWNSHIP RANGE AND SUBDIVISION OF SECTION, 66 DIVERSION (W/INE 3 2)

STATE OF CALIFORNIA
 THE RESOURCES AGENCY OF CALIFORNIA
 DEPARTMENT OF WATER RESOURCES
 DELTA BRANCH
 LAND AND WATER USE
 YUBA-BEAR RIVERS HYDROGRAPHIC UNIT
LAND AND WATER USE
 T 21 N, R 8 - 10 E MDDBBM
 1957





INDEX TO SHEETS

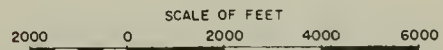
LEGEND

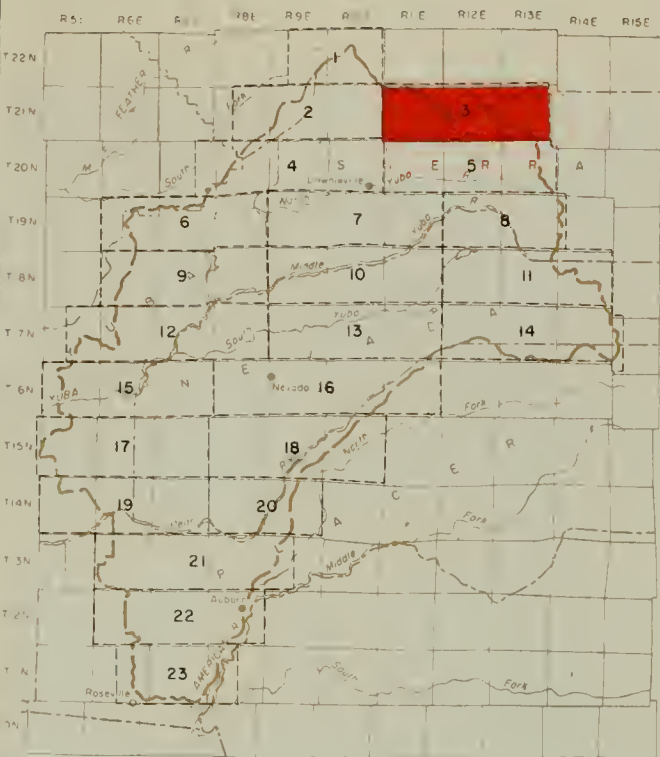
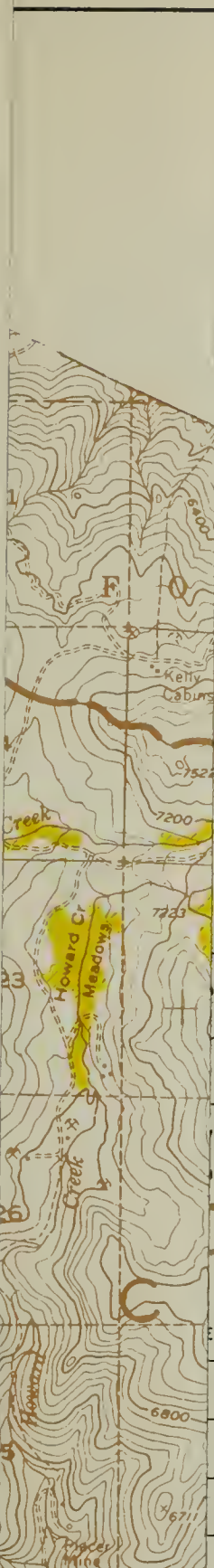
- | | | |
|-------------------------------|------|--|
| GRAVITY DIVERSION | NONE | LANDS RECEIVING FULL IRRIGATION |
| PUMP DIVERSION | NONE | LANDS RECEIVING PARTIAL IRRIGATION |
| DIVERSION CANAL OR DITCH | NONE | LANDS USUALLY IRRIGATED BUT IDLE OR FALLOW IN 1957 |
| NATURAL CHANNEL USED AS DITCH | | NATURALLY IRRIGATED MEADOWLANDS |
| DIVERSION PIPE | NONE | DRY-FARMED LANDS |
| STREAM GAGING STATION | NONE | URBAN LANDS |
| POWERHOUSE | | RECREATIONAL LANDS |
| HYDROGRAPHIC UNIT BOUNDARY | | |
| HYDROGRAPHIC SUBUNIT BOUNDARY | | |

STATE OF CALIFORNIA
 THE RESOURCES AGENCY OF CALIFORNIA
 DEPARTMENT OF WATER RESOURCES
 DELTA BRANCH
 LAND AND WATER USE
 YUBA-BEAR RIVERS HYDROGRAPHIC UNIT

LAND AND WATER USE
 T 21 N, R 11 - 13 E MDB&M
 1957

BY
 OF





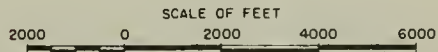
INDEX TO SHEETS

LEGEND

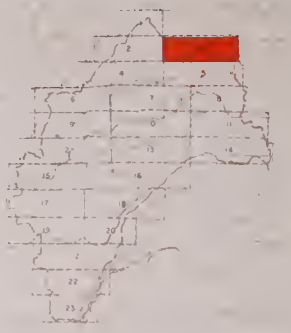
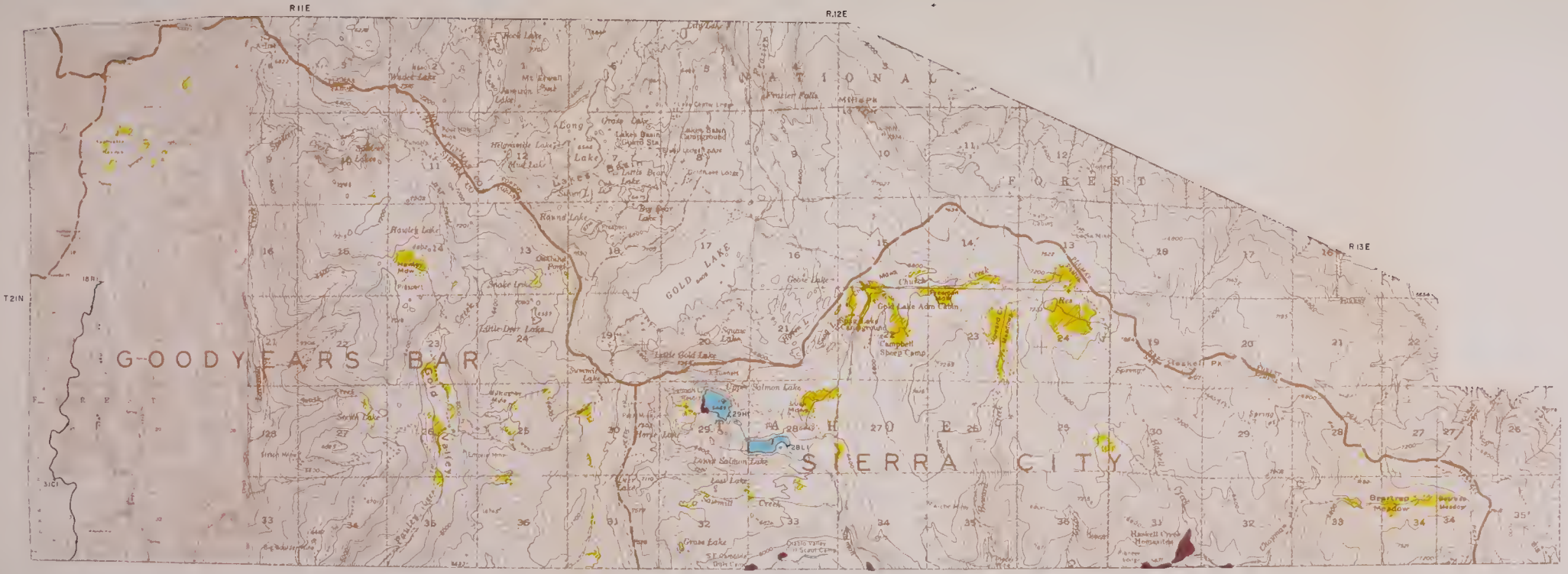
- GRAVITY DIVERSION [NONE] LANDS RECEIVING FULL IRRIGATION
- PUMP DIVERSION [NONE] LANDS RECEIVING PARTIAL IRRIGATION
- DIVERSION CANAL OR DITCH [NONE] LANDS USUALLY IRRIGATED BUT IDLE OR FALLOW IN 1957
- NATURAL CHANNEL USED AS DITCH [Yellow Box] NATURALLY IRRIGATED MEADOWLANDS
- DIVERSION PIPE [NONE] DRY-FARMED LANDS
- STREAM GAGING STATION [NONE] URBAN LANDS
- POWERHOUSE [Red Box] RECREATIONAL LANDS
- HYDROGRAPHIC UNIT BOUNDARY
- HYDROGRAPHIC SUBUNIT BOUNDARY

STATE OF CALIFORNIA
 THE RESOURCES AGENCY OF CALIFORNIA
 DEPARTMENT OF WATER RESOURCES
 DELTA BRANCH
 LAND AND WATER USE
 YUBA-BEAR RIVERS HYDROGRAPHIC UNIT

LAND AND WATER USE
 T 21 N, R 11 - 13 E MDB&M
 1957



BY
OF



INDEX TO SHEETS

LEGEND

- NATIONAL FOREST
- STATE LAND
- PRIVATE LAND
- NATIONAL MONUMENT
- NATIONAL PARK
- NATIONAL SHRINE
- NATIONAL CEMETERY
- NATIONAL BATTLEFIELD
- NATIONAL HISTORIC SITE
- NATIONAL MONUMENT AND PRESERVE
- NATIONAL PRESERVE
- NATIONAL SCENIC AREA
- NATIONAL WILD AND SCENIC RIVER
- NATIONAL WILD AREA
- NATIONAL WILDLIFE REFUGE
- NATIONAL WILDLIFE REFUGE SYSTEM
- NATIONAL WILDLIFE SANCTUARY
- NATIONAL WILDLIFE PRESERVE
- NATIONAL WILDLIFE REFUGE SYSTEM - WETLANDS
- NATIONAL WILDLIFE REFUGE SYSTEM - WETLANDS - SEASONAL
- NATIONAL WILDLIFE REFUGE SYSTEM - WETLANDS - PERMANENT
- NATIONAL WILDLIFE REFUGE SYSTEM - WETLANDS - TEMPORARY
- NATIONAL WILDLIFE REFUGE SYSTEM - WETLANDS - SEASONAL - PERMANENT
- NATIONAL WILDLIFE REFUGE SYSTEM - WETLANDS - SEASONAL - TEMPORARY
- NATIONAL WILDLIFE REFUGE SYSTEM - WETLANDS - PERMANENT - TEMPORARY
- NATIONAL WILDLIFE REFUGE SYSTEM - WETLANDS - PERMANENT - SEASONAL
- NATIONAL WILDLIFE REFUGE SYSTEM - WETLANDS - PERMANENT - TEMPORARY - SEASONAL

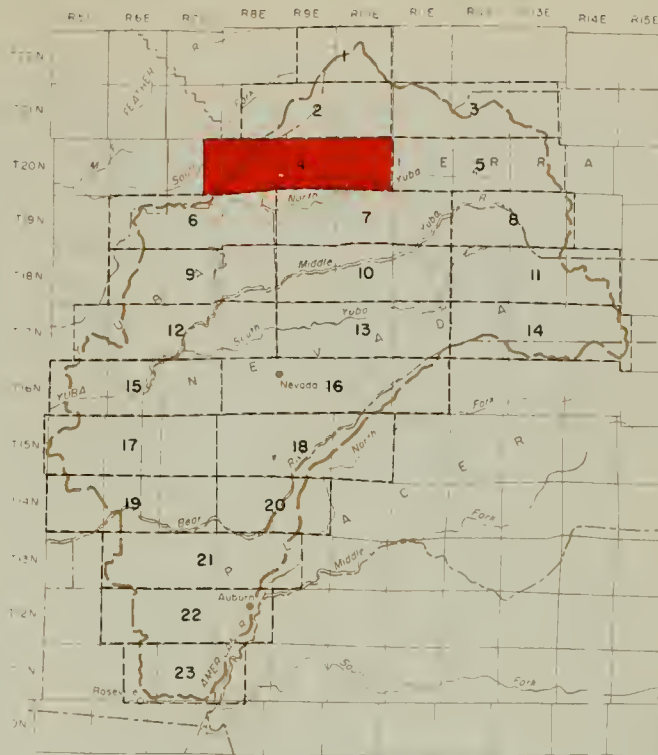
KEY TO NUMBERING SYSTEM

O	C	E	A
E	F	G	H
W	L	S	J
N	P	D	R

STATE OF CALIFORNIA
 THE RESOURCES AGENCY OF CALIFORNIA
 DEPARTMENT OF WATER RESOURCES
 DELTA BRANCH
 LAND AND WATER USE
 YUBA-BEAR RIVERS HYDROGRAPHIC UNIT
LAND AND WATER USE
 T21 N, R11 - 15 E MDBBM
 1957

DIVERSIONS SHOWN ARE NUMBERED BY
 TOWNSHIP AND RANGE AND SUBDIVISION OF
 SECTION 16 DIVISION (SEE SEE 2-1)

SCALE OF FEET
 0 2000 4000 6000



INDEX TO SHEETS



LEGEND

- GRAVITY DIVERSION
- PUMP DIVERSION
- DIVERSION CANAL OR DITCH
- NATURAL CHANNEL USED AS DITCH
- DIVERSION PIPE
- STREAM GAGING STATION
- POWERHOUSE
- HYDROGRAPHIC UNIT BOUNDARY
- HYDROGRAPHIC SUBUNIT BOUNDARY
- LANDS RECEIVING FULL IRRIGATION
- LANDS RECEIVING PARTIAL IRRIGATION
- LANDS USUALLY IRRIGATED BUT IDLE OR FALLOW IN 1957
- NATURALLY IRRIGATED MEADOWLANDS
- DRY-FARMED LANDS
- URBAN LANDS
- RECREATIONAL LANDS

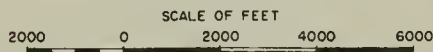
GRID NUMBERING SYSTEM

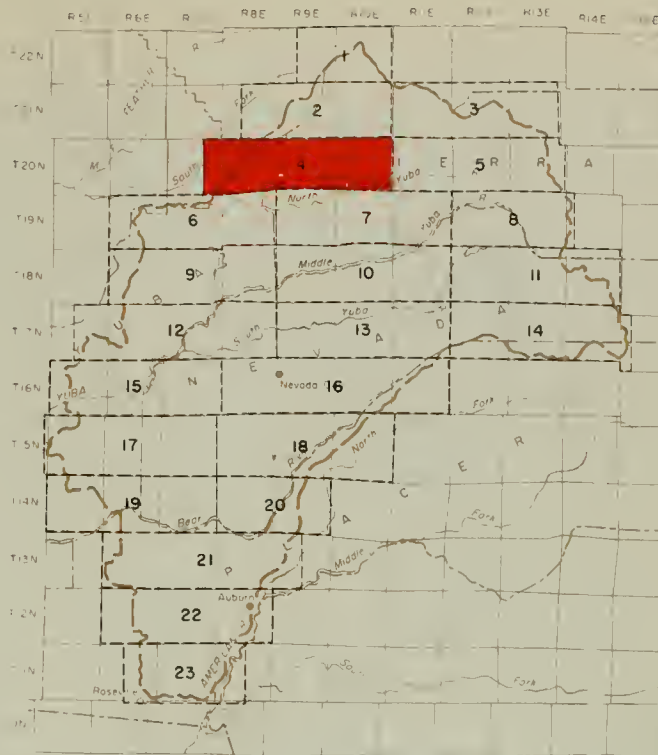
C	B	A
F	G	H
L	K	J 3JI
P	O	R

LANDS SHOWN ARE NUMBERED BY RANGE AND SUBDIVISION OF DIVERSION 18N/6E-3JI

STATE OF CALIFORNIA
 THE RESOURCES AGENCY OF CALIFORNIA
 DEPARTMENT OF WATER RESOURCES
 DELTA BRANCH
 LAND AND WATER USE
 YUBA-BEAR RIVERS HYDROGRAPHIC UNIT

LAND AND WATER USE
 T20 N, R 7 — 10E MDB&M
 1957





INDEX TO SHEETS



LEGEND

- GRAVITY DIVERSION
- PUMP DIVERSION
- DIVERSION CANAL OR DITCH
- NATURAL CHANNEL USED AS DITCH
- DIVERSION PIPE
- STREAM GAGING STATION
- POWERHOUSE
- HYDROGRAPHIC UNIT BOUNDARY
- HYDROGRAPHIC SUBUNIT BOUNDARY
- LANDS RECEIVING FULL IRRIGATION
- LANDS RECEIVING PARTIAL IRRIGATION
- NONE
- LANDS USUALLY IRRIGATED BUT IDLE OR FALLOW IN 1957
- NATURALLY IRRIGATED MEADOWLANDS
- DRY-FARMED LANDS
- URBAN LANDS
- RECREATIONAL LANDS

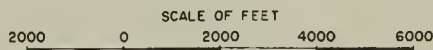
GRID NUMBERING SYSTEM

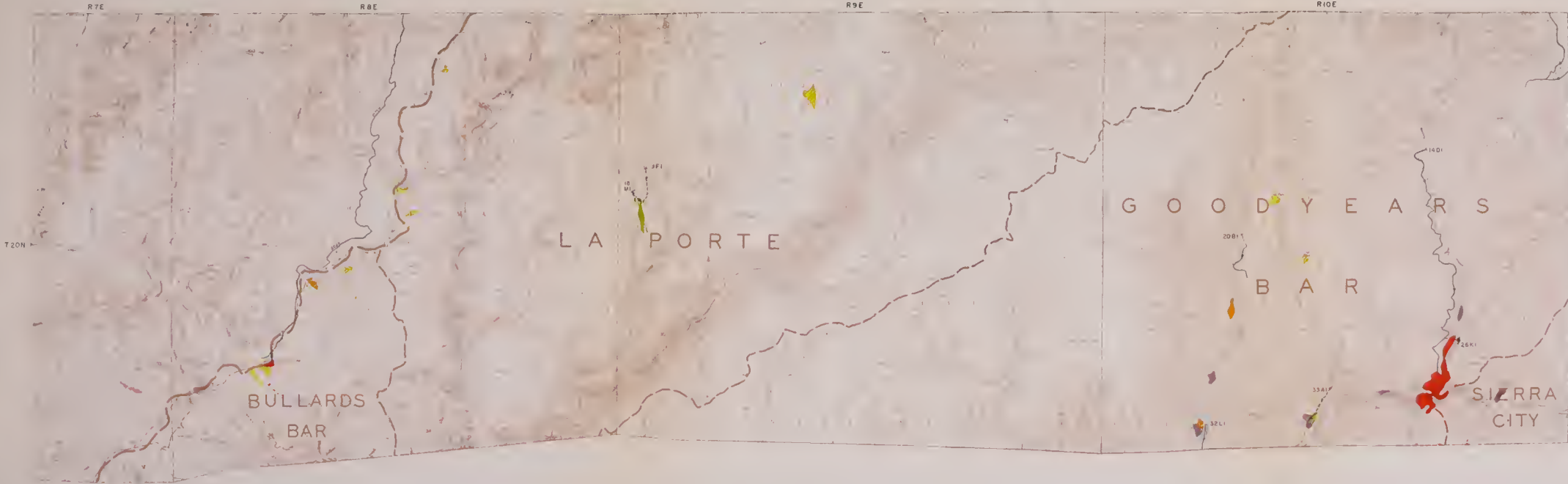
C	B	A
F	G	H
L	K	J 3JI
P	O	R

LANDS SHOWN ARE NUMBERED BY RANGE AND SUBDIVISION OF RANGE AND SUBDIVISION OF RANGE eg DIVERSION 18N/6E - 3 JI

STATE OF CALIFORNIA
 THE RESOURCES AGENCY OF CALIFORNIA
 DEPARTMENT OF WATER RESOURCES
 DELTA BRANCH
 LAND AND WATER USE
 YUBA-BEAR RIVERS HYDROGRAPHIC UNIT

LAND AND WATER USE
 T 20 N, R 7 — 10E MDB&M
 1957






INDEX TO SHEETS




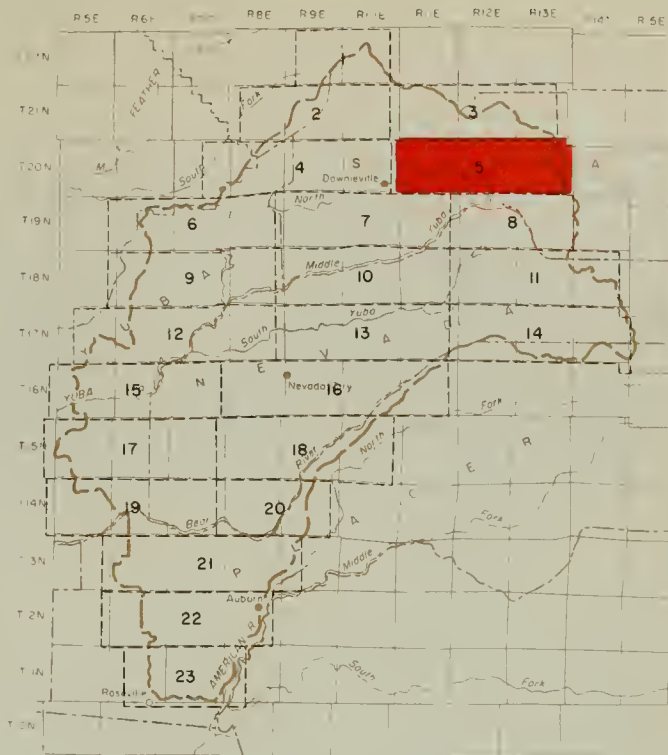
KEY TO NUMBERING SYSTEM



OVERLAYS SHOWN ARE NUMBERED BY TOWNSHIP RANGE AND SUBDIVISION OF SECTION BY OVERLAY NUMBER.

STATE OF CALIFORNIA
 THE RESOURCES AGENCY OF CALIFORNIA
 DEPARTMENT OF WATER RESOURCES
 DELTA BRANCH
 LAND AND WATER USE
 YUBA-BEAR RIVERS HYDROGRAPHIC UNIT
LAND AND WATER USE
 T20 N. R. 7 - 10E M066W
 1957





INDEX TO SHEETS



- GRAVITY DIVERSION
- PUMP DIVERSION
- DIVERSION CANAL OR DITCH
- NATURAL CHANNEL USED AS DITCH
- DIVERSION PIPE
- STREAM GAGING STATION
- POWERHOUSE
- HYDROGRAPHIC UNIT BOUNDARY
- HYDROGRAPHIC SUBUNIT BOUNDARY

LEGEND

- LANDS RECEIVING FULL IRRIGATION
- NONE LANDS RECEIVING PARTIAL IRRIGATION
- NONE LANDS USUALLY IRRIGATED BUT IDLE OR FALL IN 1957
- NATURALLY IRRIGATED MEADOWLANDS
- NONE DRY-FARMED LANDS
- URBAN LANDS
- RECREATIONAL LANDS

TO NUMBERING SYSTEM

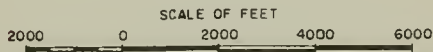
C	B	A
F	G	H
L	K	J
P	O	R

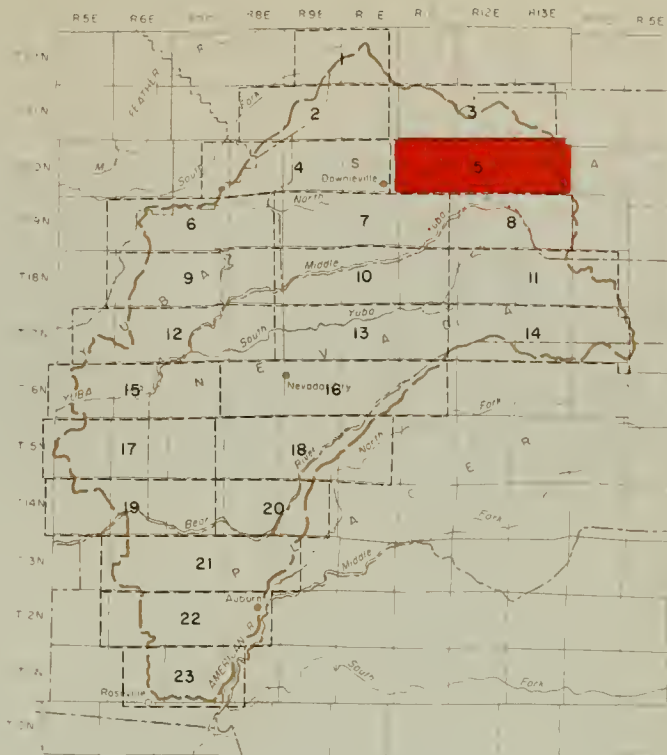
3 J1

LANDS SHOWN ARE NUMBERED BY TWP, RANGE AND SUBDIVISION OF SECTION, e.g. DIVERSION 18N/6E-3 J1

STATE OF CALIFORNIA
 THE RESOURCES AGENCY OF CALIFORNIA
 DEPARTMENT OF WATER RESOURCES
 DELTA BRANCH
 LAND AND WATER USE
 YUBA-BEAR RIVERS HYDROGRAPHIC UNIT

LAND AND WATER USE
 T 20 N, R 11 - 14 E MDB&M
 1957





INDEX TO SHEETS



LEGEND

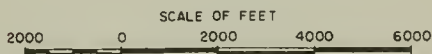
- GRAVITY DIVERSION
- PUMP DIVERSION
- DIVERSION CANAL OR DITCH
- NATURAL CHANNEL USED AS DITCH
- DIVERSION PIPE
- STREAM GAGING STATION
- POWERHOUSE
- HYDROGRAPHIC UNIT BOUNDARY
- HYDROGRAPHIC SUBUNIT BOUNDARY
- LANDS RECEIVING FULL IRRIGATION
- NONE LANDS RECEIVING PARTIAL IRRIGATION
- NONE LANDS USUALLY IRRIGATED BUT IDLE OR FALL W IN 1957
- NATURALLY IRRIGATED MEADOWLANDS
- NONE DRY-FARMED LANDS
- URBAN LANDS
- RECREATIONAL LANDS

TO NUMBERING SYSTEM

C	B	A
F	G	H
L	K	J 3 J1
P	O	R

LANDS SHOWN ARE NUMBERED BY TWP, RANGE AND SUBDIVISION OF TWP, eg DIVERSION 18N/6E-3 J1

STATE OF CALIFORNIA
 THE RESOURCES AGENCY OF CALIFORNIA
 DEPARTMENT OF WATER RESOURCES
 DELTA BRANCH
 LAND AND WATER USE
 YUBA-BEAR RIVERS HYDROGRAPHIC UNIT
LAND AND WATER USE
 T 20 N, R 11 - 14 E MDB&M
 1957






INDEX TO SHEETS



LEGEND

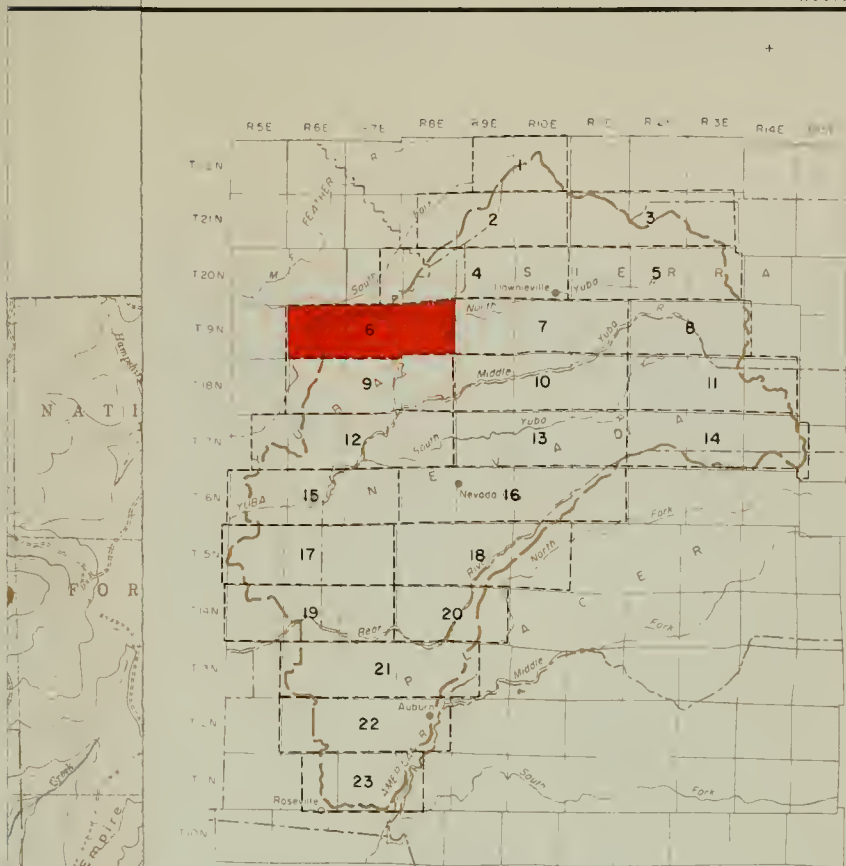
KEY TO NUMBERING SYSTEM



OVERLAP SHOWN BY NUMBERED BY TOWNSHIP RANGE AND SECTION OF SECTION 14E

STATE OF CALIFORNIA
 THE RESOURCES AGENCY OF CALIFORNIA
 DEPARTMENT OF WATER RESOURCES
 DELTA BRANCH
 LAND AND WATER USE
 YUBA-BEAR RIVERS HYDROGRAPHIC UNIT
LAND AND WATER USE
 T.20N., R.11E - 14E MOBBM
 1957

SCALE OF 1:25,000



INDEX TO SHEETS



LEGEND

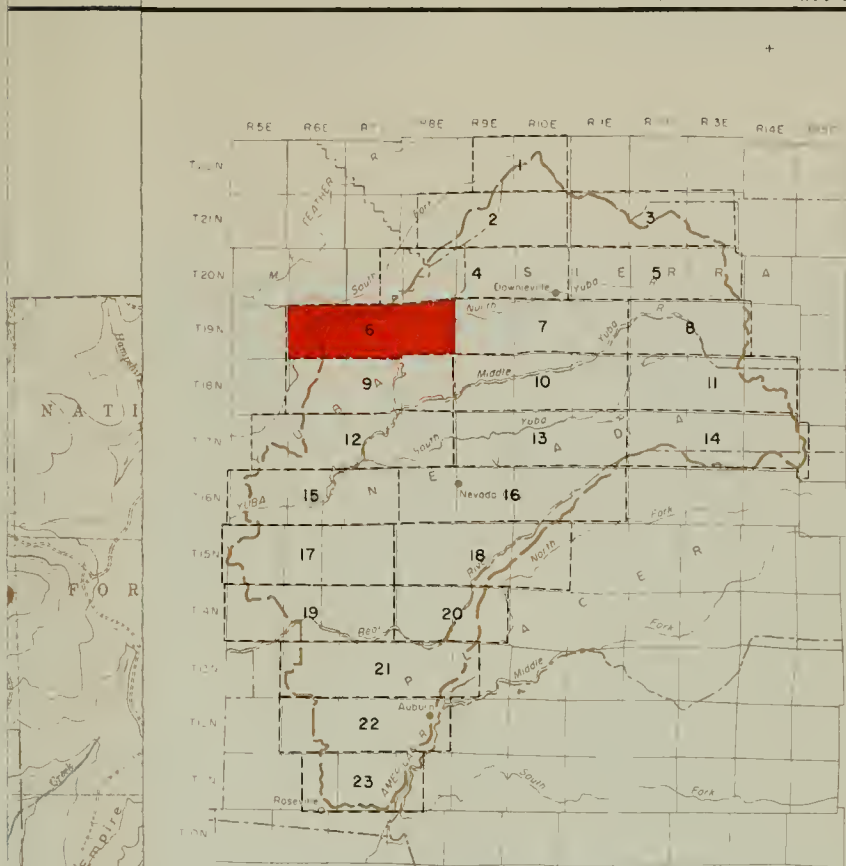
- | | | | |
|--|-------------------------------|--|--|
| | GRAVITY DIVERSION | | LANDS RECEIVING FULL IRRIGATION |
| | PUMP DIVERSION | | NONE |
| | DIVERSION CANAL OR DITCH | | LANDS RECEIVING PARTIAL IRRIGATION |
| | NATURAL CHANNEL USED AS DITCH | | LANDS USUALLY IRRIGATED BUT IDLE OR FALLOW IN 1957 |
| | DIVERSION PIPE | | NATURALLY IRRIGATED MEADOWLANDS |
| | STREAM GAGING STATION | | DRY-FARMED LANDS |
| | POWERHOUSE | | URBAN LANDS |
| | HYDROGRAPHIC UNIT BOUNDARY | | RECREATIONAL LANDS |
| | HYDROGRAPHIC SUBUNIT BOUNDARY | | |

STATE OF CALIFORNIA
 THE RESOURCES AGENCY OF CALIFORNIA
 DEPARTMENT OF WATER RESOURCES
 DELTA BRANCH
 LAND AND WATER USE
 YUBA-BEAR RIVERS HYDROGRAPHIC UNIT


LAND AND WATER USE
 T 19 N, R 6 — 8 E MDB&M
 1957

RED BY
 SON OF
 3 J I





INDEX TO SHEETS



- GRAVITY DIVERSION
- PUMP DIVERSION
- DIVERSION CANAL OR DITCH
- NATURAL CHANNEL USED AS DITCH
- DIVERSION PIPE
- STREAM GAGING STATION
- POWERHOUSE
- HYDROGRAPHIC UNIT BOUNDARY
- HYDROGRAPHIC SUBUNIT BOUNDARY

LEGEND

- LANDS RECEIVING FULL IRRIGATION
- NONE
- LANDS RECEIVING PARTIAL IRRIGATION
- LANDS USUALLY IRRIGATED BUT IDLE OR FALLOW IN 1957
- NATURALLY IRRIGATED MEADOWLANDS
- DRY-FARMED LANDS
- URBAN LANDS
- RECREATIONAL LANDS

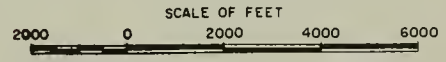
STEM



RED BY
SON OF
3 J I

STATE OF CALIFORNIA
THE RESOURCES AGENCY OF CALIFORNIA
DEPARTMENT OF WATER RESOURCES
DELTA BRANCH
LAND AND WATER USE
YUBA-BEAR RIVERS HYDROGRAPHIC UNIT

LAND AND WATER USE
T 19 N, R 6 — 8 E MDB&M
1957





INDEX TO SHEETS



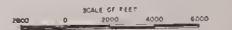
- LEGEND**
- QUARTY DIVISION
 - PUMP DIVISION
 - OVERFLOW CANAL WIDTH
 - MAIN CANAL TRENCH OR DITCH
 - OVERFLOW PIPE
 - STREAM CHANNEL CENTER
 - FENCE LINE
 - HYDROGRAPHIC UNIT BOUNDARY
 - HYDROGRAPHIC SUBUNIT BOUNDARY
 - LANDS BEYOND FLOOD PROTECTION
 - LANDS ESSENTIALLY PARTIAL PROTECTION
 - LANDS USUALLY PROTECTED BUT SOLE OR FALLOW WITH
 - LANDS USUALLY PROTECTED BY WEIR, DAM
 - DRY FARM LANDS
 - UPLAND LANDS
 - ALL OTHER LANDS

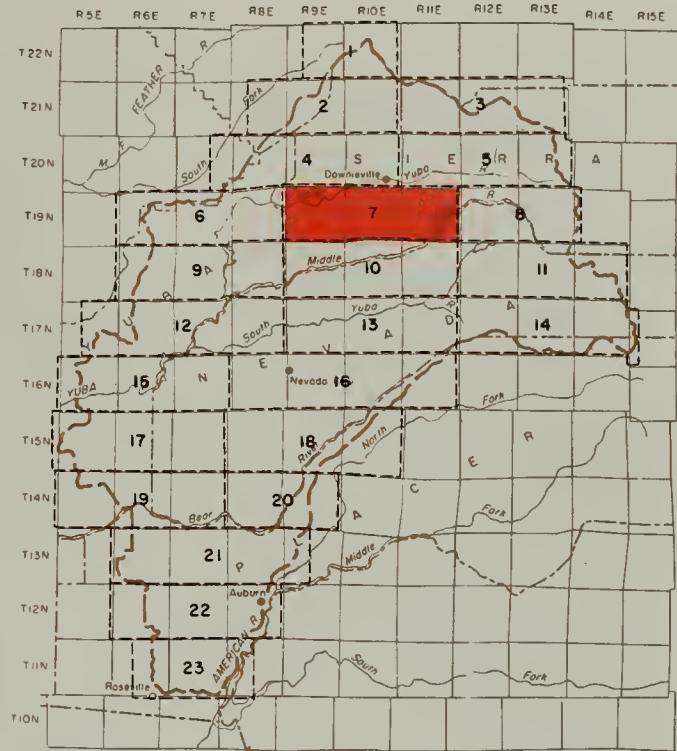
KEY TO NUMBERING SYSTEM

6	7	8	9	10
11	12	13	14	15
16	17	18	19	20
21	22	23	24	25

OVERFLOWS SHOWN ARE NUMBERED BY TOWNSHIP RANGE AND SUBDIVISION OF SECTION AND DIVISION NUMBER.

STATE OF CALIFORNIA
 THE RESOURCES AGENCY OF CALIFORNIA
 DEPARTMENT OF WATER RESOURCES
 DELTA BRANCH
 LAND AND WATER USE
 YUBA-BEAR RIVERS HYDROGRAPHIC UNIT
LAND AND WATER USE
 T 19 N, R 6 - 8 E MDBBM
 1957





INDEX TO SHEETS

LEGEND

- GRAVITY DIVERSION
- PUMP DIVERSION
- DIVERSION CANAL OR DITCH
- NATURAL CHANNEL USED AS DITCH
- DIVERSION PIPE
- STREAM GAGING STATION
- POWERHOUSE
- HYDROGRAPHIC UNIT BOUNDARY
- HYDROGRAPHIC SUBUNIT BOUNDARY
- LANDS RECEIVING FULL IRRIGATION
- NONE LANDS RECEIVING PARTIAL IRRIGATION
- NONE LANDS USUALLY IRRIGATED BUT IDLE OR FALLOW IN 1957
- NATURALLY IRRIGATED MEADOWLANDS
- DRY-FARME LANDS
- URBAN LANDS
- RECREATIONAL LANDS

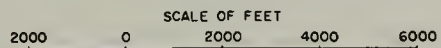
RING SYSTEM

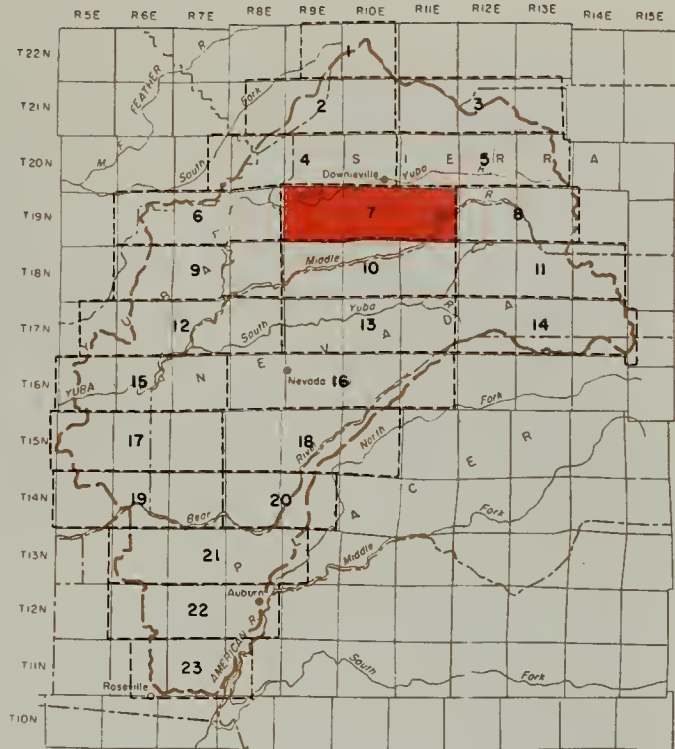
B	A
G	H
K	J
Q	R

3JI

E NUMBERED BY
SUBDIVISION OF
IBN/6E-3 JI

STATE OF CALIFORNIA
THE RESOURCES AGENCY OF CALIFORNIA
DEPARTMENT OF WATER RESOURCES
DELTA BRANCH
LAND AND WATER USE
YUBA-BEAR RIVERS HYDROGRAPHIC UNIT
LAND AND WATER USE
T 19 N, R 9 - 11 E MDB&M
1957





INDEX TO SHEETS

LEGEND

- GRAVITY DIVERSION
- PUMP DIVERSION
- DIVERSION CANAL OR DITCH
- NATURAL CHANNEL USED AS DITCH
- DIVERSION PIPE
- STREAM GAGING STATION
- POWERHOUSE
- HYDROGRAPHIC UNIT BOUNDARY
- HYDROGRAPHIC SUBUNIT BOUNDARY
- LANDS RECEIVING FULL IRRIGATION
- NONE LANDS RECEIVING PARTIAL IRRIGATION
- NONE LANDS USUALLY IRRIGATED BUT IDLE OR FALLOW IN 1957
- NATURALLY IRRIGATED MEADOWLANDS
- DRY-FARMED LANDS
- URBAN LANDS
- RECREATIONAL LANDS

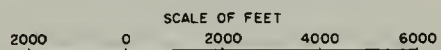
RING SYSTEM

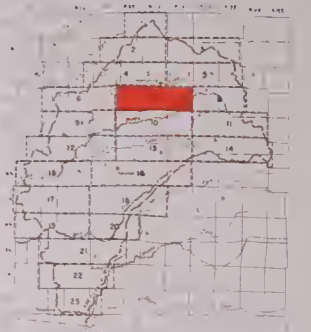
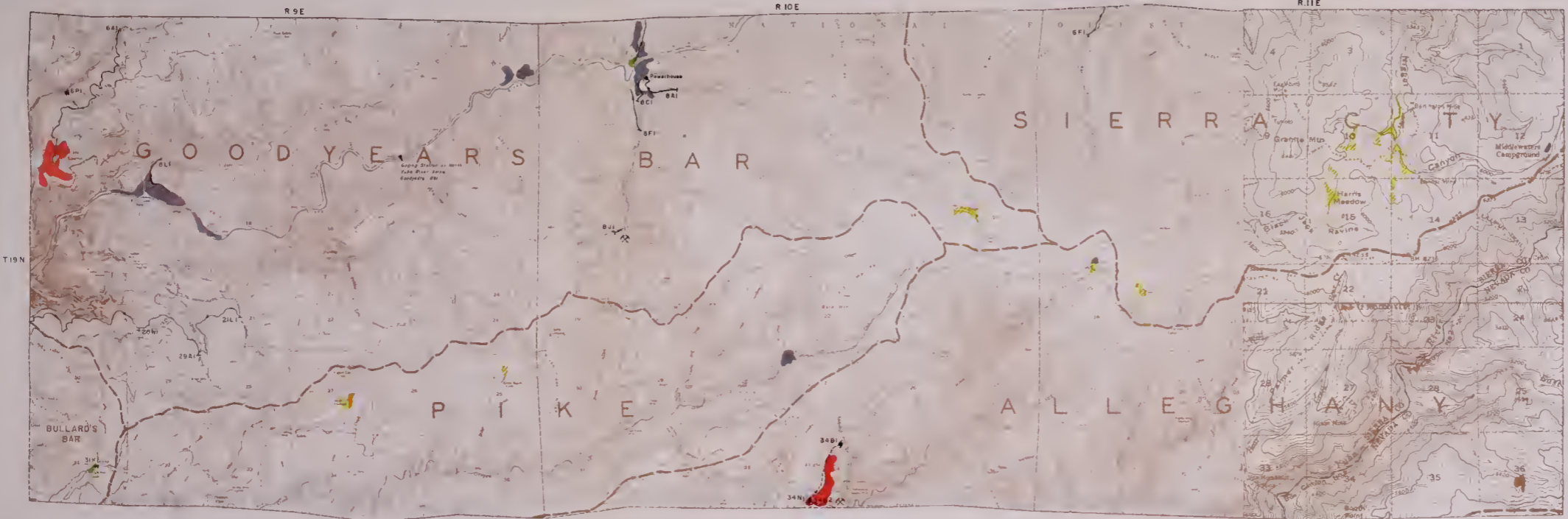
B	A
G	H
K	J
O	R

3JI

E NUMBERED BY
SUBDIVISION OF
18N/6E-3 JI

STATE OF CALIFORNIA
THE RESOURCES AGENCY OF CALIFORNIA
DEPARTMENT OF WATER RESOURCES
DELTA BRANCH
LAND AND WATER USE
YUBA-BEAR RIVERS HYDROGRAPHIC UNIT
LAND AND WATER USE
T 19 N, R 9 - 11 E MDB&M
1957





INDEX TO SHEETS



- LEGEND**
- LAND USE DIVISION
 - PUMP DIVISION
 - BRIDGE CANAL OR DITCH
 - NATURAL CANALS, SEED BEDS, ETC.
 - BRIDGE OR PIPE
 - ▲ STEEL AND CONCRETE BRIDGE
 - PIPE BRIDGE
 - HYDROLOGIC UNIT BOUNDARY
 - HYDROLOGIC UNIT BOUNDARY
 - LAND IN FULL IRRIGATION
 - LAND PARTIALLY IRRIGATED
 - NONE
 - LAND USUALLY IRRIGATED BUT NOT FULL IRRIGATED
 - NATURALLY IMPACTED WETLANDS
 - NAT. FLOOD PLAIN
 - USDA LAND
 - RIVER CHANNEL LAND

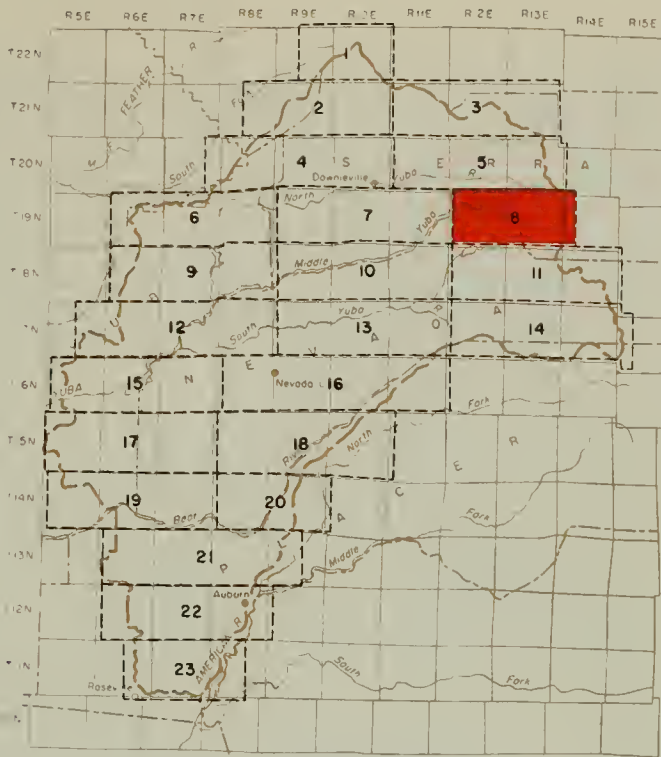
KEY TO NUMBERING SYSTEM

D	L	B	B
E	F	G	H
W	L	A	J
N	P	O	R

DIVISIONS SHOWN ARE NUMBERED BY TOWNSHIP, RANGE AND SUBDIVISION OF SECTION, AS OVERSEEN FIGURE 3-1

STATE OF CALIFORNIA
 THE RESOURCES AGENCY OF CALIFORNIA
 DEPARTMENT OF WATER RESOURCES
 DELTA BRANCH
 LAND AND WATER USE
 YUBA-BEAR RIVERS HYDROLOGIC UNIT
LAND AND WATER USE
 T 19 N, R 9 E - 11 E MOBSM
 1957

SCALE OF FEET
 0 2000 4000 6000



INDEX TO SHEETS



LEGEND

	GRAVITY DIVERSION		LANDS RECEIVING FULL IRRIGATION
	PUMP DIVERSION		LANDS RECEIVING PARTIAL IRRIGATION
	DIVERSION CANAL OR DITCH		LANDS USUALLY IRRIGATED BUT IDLE OR FALLOW IN 1957
	NATURAL CHANNEL USED AS DITCH		NATURALLY IRRIGATED MEADOWLANDS
	DIVERSION PIPE		DRY-FARMED LANDS
	STREAM GAGING STATION		URBAN LANDS
	POWERHOUSE		RECREATIONAL LANDS
	HYDROGRAPHIC UNIT BOUNDARY		
	HYDROGRAPHIC SUBUNIT BOUNDARY		

KEY TO NUMBERING SYSTEM

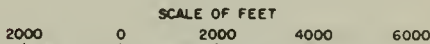
D	C	B	A
E	F	G	H
M	L	K	J
N	P	O	R

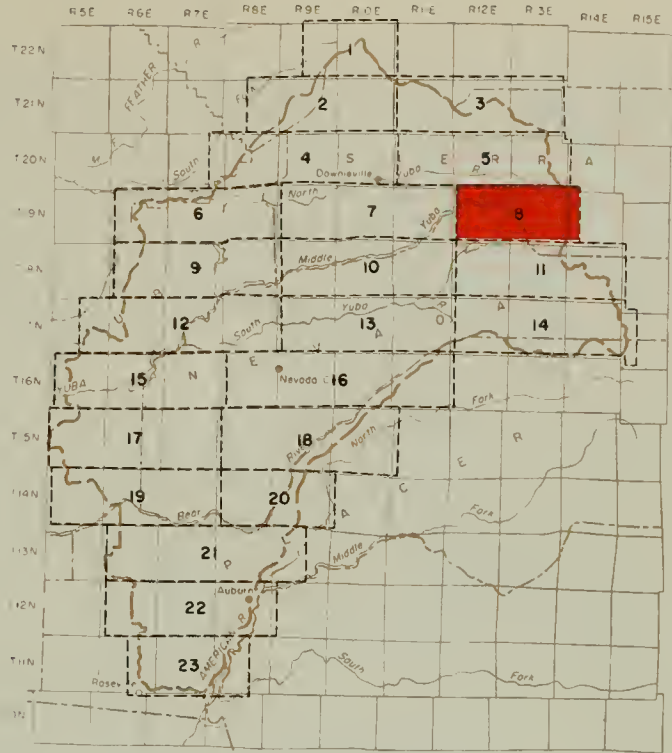
3 JI

DIVERSIONS SHOWN ARE NUMBERED BY TOWNSHIP, RANGE AND SUBDIVISION OF SECTION, eg DIVERSION 18N/6E - 3 JI

STATE OF CALIFORNIA
 THE RESOURCES AGENCY OF CALIFORNIA
 DEPARTMENT OF WATER RESOURCES
 DELTA BRANCH
 LAND AND WATER USE
 YUBA-BEAR RIVERS HYDROGRAPHIC UNIT

LAND AND WATER USE
 T 19 N, R 12 - 14 E MDB&M
 1957





INDEX TO SHEETS



- GRAVITY DIVERSION
- PUMP DIVERSION
- DIVERSION CANAL OR DITCH
- NATURAL CHANNEL USED AS DITCH
- DIVERSION PIPE
- STREAM GAGING STATION
- POWERHOUSE
- HYDROGRAPHIC UNIT BOUNDARY
- HYDROGRAPHIC SUBUNIT BOUNDARY

LEGEND

- LANDS RECEIVING FULL IRRIGATION
- NONE LANDS RECEIVING PARTIAL IRRIGATION
- NONE LANDS USUALLY IRRIGATED BUT IDLE OR FALLOW IN 1957
- NATURALLY IRRIGATED MEADOWLANDS
- NONE DRY-FARMED LANDS
- NONE URBAN LANDS
- RECREATIONAL LANDS

KEY TO NUMBERING SYSTEM

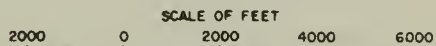
O	C	B	A
E	F	G	H
M	L	K	J
N	P	Q	R

3 JI

DIVERSIONS SHOWN ARE NUMBERED BY TOWNSHIP, RANGE AND SUBDIVISION OF SECTION, eg DIVERSION 18N/6E - 3 JI

STATE OF CALIFORNIA
 THE RESOURCES AGENCY OF CALIFORNIA
 DEPARTMENT OF WATER RESOURCES
 DELTA BRANCH
 LAND AND WATER USE
 YUBA-BEAR RIVERS HYDROGRAPHIC UNIT

LAND AND WATER USE
 T 19 N, R 12 - 14 E MDB&M
 1957

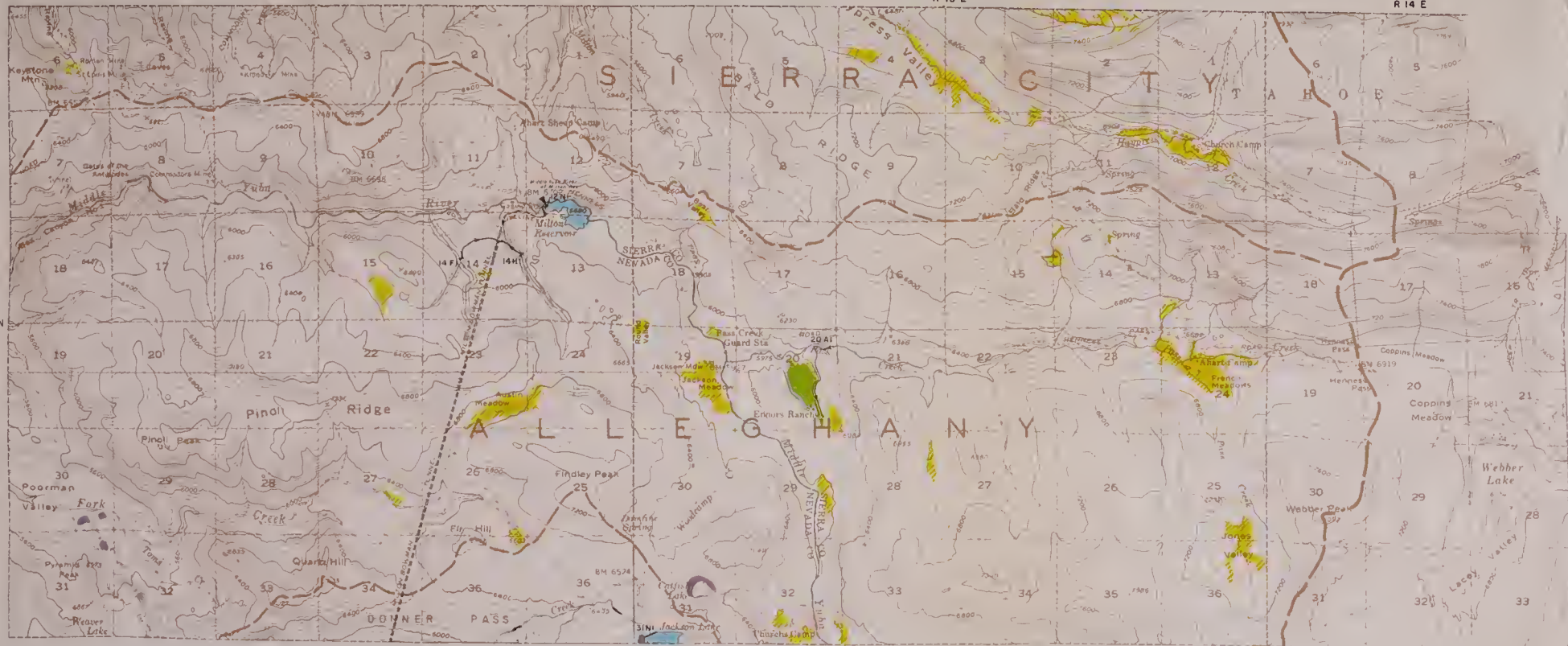


R 12 E

R 13 E

R 14 E

T 19 N



INDEX TO SHEETS



- GRAVITY OVERLOOK
- PUMP OVERLOOK
- DIVERSION CANAL OR DITCH
- NATURAL CHANNEL USED AS DITCH
- DIVISION PIPE
- STEAM GAGING STATION
- PVI ENCLOSE
- HYDROGRAPHIC UNIT BOUNDARY

LEGEND

- LANDS RECEIVING FULL IRRIGATION
- LANDS RECEIVING PARTIAL IRRIGATION
- LANDS USUALLY IRRIGATED BUT OUT OF FLOW IN 1951
- NATURALLY IRRIGATED MEADOWS
- DRY FARMED LANDS
- NONE
- URBAN LANDS
- RECREATIONAL LANDS

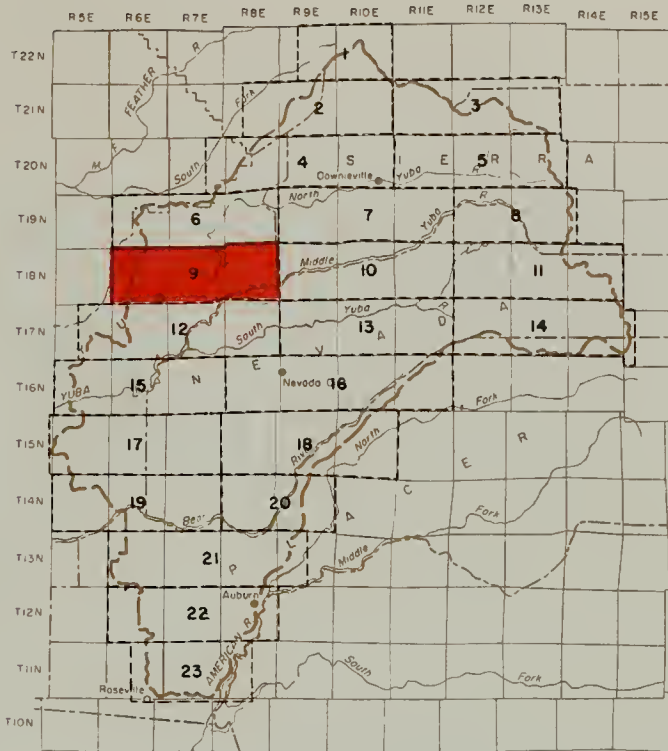
KEY TO NUMBERING SYSTEM

D	C	B	A
E	F	G	H
M	L	K	J
N	P	Q	R

DIVERSIONS SHOWN ARE NUMBERED BY TOWNSHIP, RANGE, AND SUBDIVISION OF SECTION, e.g. DIVERSION 184/12E-34

STATE OF CALIFORNIA
 THE RESOURCES AGENCY OF CALIFORNIA
 DEPARTMENT OF WATER RESOURCES
 DELTA BRANCH
 LAND AND WATER USE
 YUBA-BEAR RIVERS HYDROGRAPHIC UNIT
LAND AND WATER USE
 T 19 N, R 12 - 14 E MDBBM
 1957

SCALE OF FEET
 2000 0 2000 4000 6000

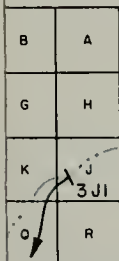


INDEX TO SHEETS

LEGEND

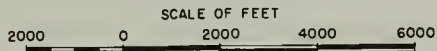
	GRAVITY DIVERSION		LANDS RECEIVING FULL IRRIGATION
	PUMP DIVERSION		LANDS RECEIVING PARTIAL IRRIGATION
	DIVERSION CANAL OR DITCH		LANDS USUALLY IRRIGATED BUT IDLE OR FALLOW IN 1957
	NATURAL CHANNEL USED AS DITCH		NATURALLY IRRIGATED MEADOWLANDS
	DIVERSION PIPE		DRY-FARMED LANDS
	STREAM GAGING STATION		URBAN LANDS
	POWERHOUSE		RECREATIONAL LANDS
	HYDROGRAPHIC UNIT BOUNDARY		
	HYDROGRAPHIC SUBUNIT BOUNDARY		

RING SYSTEM

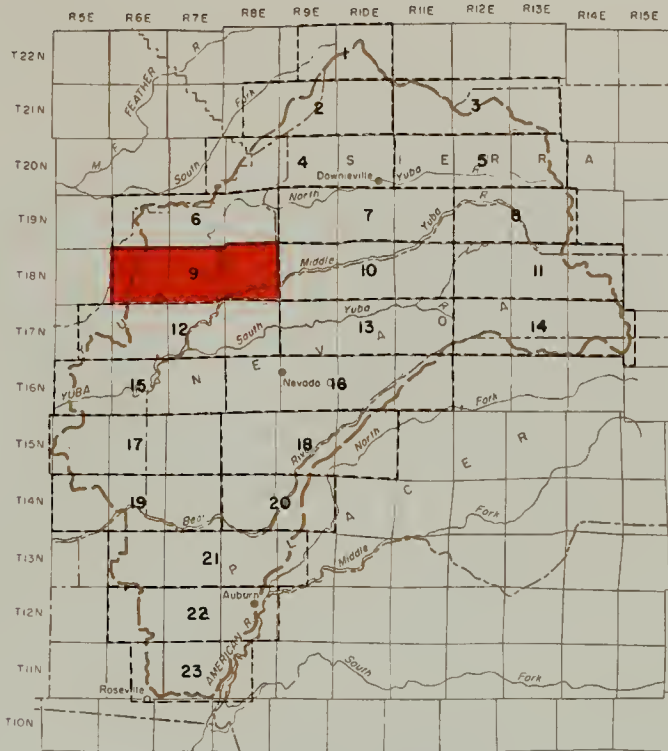


RE NUMBERED BY
SUBDIVISION OF
N 18N/6E - 3 J I

STATE OF CALIFORNIA
THE RESOURCES AGENCY OF CALIFORNIA
DEPARTMENT OF WATER RESOURCES
DELTA BRANCH
LAND AND WATER USE
YUBA-BEAR RIVERS HYDROGRAPHIC UNIT
LAND AND WATER USE
T 18 N, R 6 - 8 E MDB&M
1957





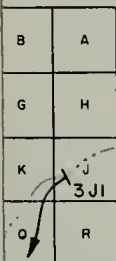


INDEX TO SHEETS

LEGEND

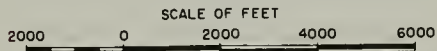
- | | | | |
|--|-------------------------------|--|--|
| | GRAVITY DIVERSION | | LANDS RECEIVING FULL IRRIGATION |
| | PUMP DIVERSION | | LANDS RECEIVING PARTIAL IRRIGATION |
| | DIVERSION CANAL OR DITCH | | LANDS USUALLY IRRIGATED BUT IDLE OR FALLOW IN 1957 |
| | NATURAL CHANNEL USED AS DITCH | | NATURALLY IRRIGATED MEADOWLANDS |
| | DIVERSION PIPE | | DRY-FARMED LANDS |
| | STREAM GAGING STATION | | URBAN LANDS |
| | POWERHOUSE | | RECREATIONAL LANDS |
| | HYDROGRAPHIC UNIT BOUNDARY | | |
| | HYDROGRAPHIC SUBUNIT BOUNDARY | | |

RING SYSTEM



RE NUMBERED BY
SUBDIVISION OF
N 18N/6E-3 J I

STATE OF CALIFORNIA
THE RESOURCES AGENCY OF CALIFORNIA
DEPARTMENT OF WATER RESOURCES
DELTA BRANCH
LAND AND WATER USE
YUBA-BEAR RIVERS HYDROGRAPHIC UNIT
LAND AND WATER USE
T 18 N, R 6 - 8 E MDB&M
1957





INDEX TO SHEETS




- LEGEND**
- SEVENTH DIVISION
 - PUMP DIVERSION
 - DIVERSION CANAL OR DITCH
 - NATURAL CHANNEL USED AS DITCH
 - DITCH IN PIPE
 - STREAM GAUGING STATION
 - FURNISHED
 - HYDROGRAPHIC UNIT BOUNDARY
 - LAND RECEIVES FULL IRRIGATION
 - LAND RECEIVES PARTIAL IRRIGATION
 - LAND USUALLY IRRIGATED BUT DUE TO FALL IN RISE
 - NATURALLY IRRIGATED WETLANDS
 - RYLANDS
 - URBAN LANDS
 - HYDROGRAPHIC LANDS

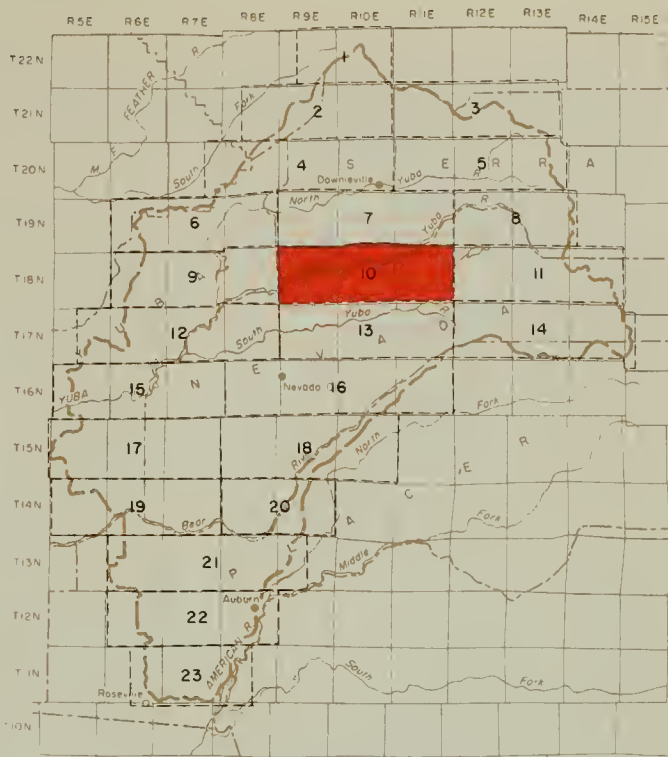

KEY TO NUMBERING SYSTEM

D	C	B	A
E	F	G	H
M	L	K	J
N	P	O	I

DIVERSIONS SHOWN ARE NUMBERED BY TOWNSHIP RANGE AND SUBDIVISION OF SECTION, AS DIVERSION 34OI IN SECTION 34

STATE OF CALIFORNIA
 THE RESOURCES AGENCY OF CALIFORNIA
 DEPARTMENT OF WATER RESOURCES
 DELTA BRANCH
 LAND AND WATER USE
 YUBA-BEAR RIVERS HYDROGRAPHIC UNIT
LAND AND WATER USE
 T 18 N, R 6 - SE M 088 M
 1957



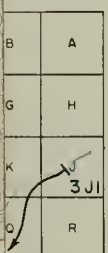


INDEX TO SHEETS

LEGEND

- | | | | |
|--|-------------------------------|--|---|
| | GRAVITY DIVERSION | | LANDS RECEIVING FULL IRRIGATION |
| | PUMP DIVERSION | | NONE LANDS RECEIVING PARTIAL IRRIGATION |
| | DIVERSION CANAL OR DITCH | | NONE LANDS USUALLY IRRIGATED BUT IDLE OR FALLOW IN 1957 |
| | NATURAL CHANNEL USED AS DITCH | | NATURALLY IRRIGATED MEADOWLANDS |
| | DIVERSION PIPE | | DRY-FARMED LANDS |
| | STREAM GAGING STATION | | URBAN LANDS |
| | POWERHOUSE | | RECREATIONAL LANDS |
| | HYDROGRAPHIC UNIT BOUNDARY | | |
| | HYDROGRAPHIC SUBUNIT BOUNDARY | | |

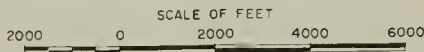
IRRIGATION SYSTEM




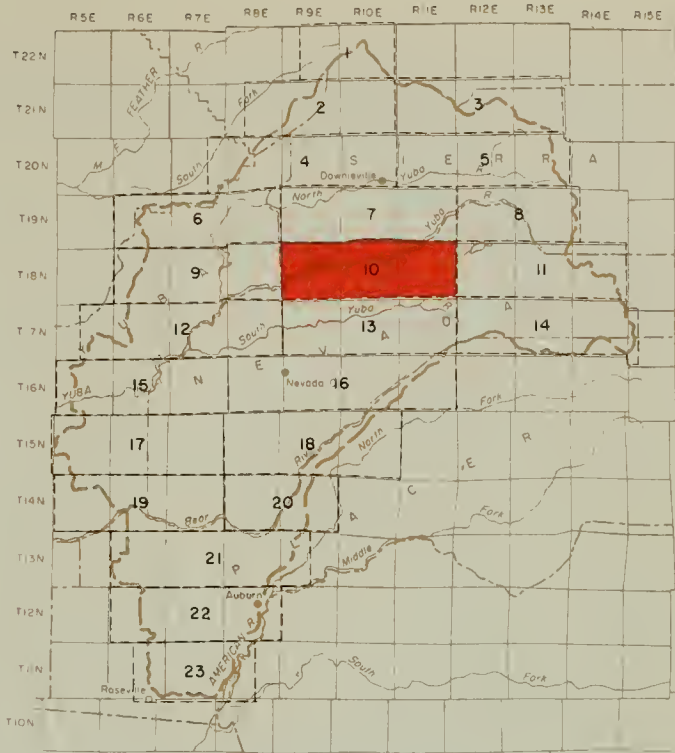
IRE NUMBERED AND SUBDIVISION 3JI AND SUBDIVISION 20S/19E

STATE OF CALIFORNIA
 THE RESOURCES AGENCY OF CALIFORNIA
 DEPARTMENT OF WATER RESOURCES
 DELTA BRANCH
 LAND AND WATER USE
 YUBA-BEAR RIVERS HYDROGRAPHIC UNIT

LAND AND WATER USE
 T 18 N, R 9 - 11 E MDB&M
 1957





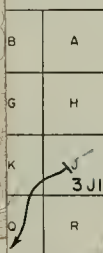


INDEX TO SHEETS

LEGEND

- GRAVITY DIVERSION
- PUMP DIVERSION
- DIVERSION CANAL OR DITCH
- NATURAL CHANNEL USED AS DITCH
- DIVERSION PIPE
- STREAM GAGING STATION
- POWERHOUSE
- HYDROGRAPHIC UNIT BOUNDARY
- HYDROGRAPHIC SUBUNIT BOUNDARY
- LANDS RECEIVING FULL IRRIGATION
- NONE LANDS RECEIVING PARTIAL IRRIGATION
- NONE LANDS USUALLY IRRIGATED BUT IDLE OR FALLOW IN 1957
- NATURALLY IRRIGATED MEADOWLANDS
- DRY-FARMED LANDS
- URBAN LANDS
- RECREATIONAL LANDS

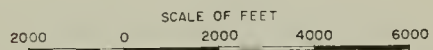
IRRIGATION SYSTEM



RE NUMBERED AND SUBDIVISION 205/19E

STATE OF CALIFORNIA
 THE RESOURCES AGENCY OF CALIFORNIA
 DEPARTMENT OF WATER RESOURCES
 DELTA BRANCH
 LAND AND WATER USE
 YUBA-BEAR RIVERS HYDROGRAPHIC UNIT

LAND AND WATER USE
 T 18 N, R 9 - 11 E MDB&M
 1957






INDEX TO SHEETS




LEGEND

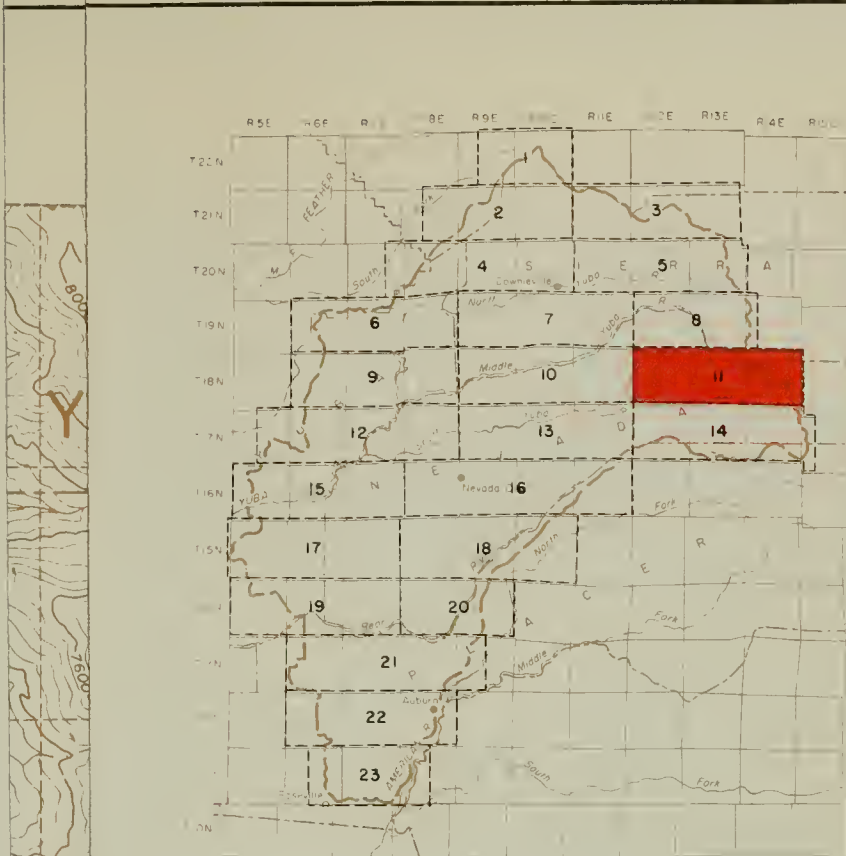
	WATER		IRRIGATED LAND
	PASTURE		TIMBERLAND
	CROPLAND		FOREST LAND
	MEADOW		RANGE LAND
	MARSH		RIPIAN ZONE
	WETLAND		OTHER LAND USE

KEY TO NUMBERING SYSTEM



STATE OF CALIFORNIA
 THE RESOURCES AGENCY OF CALIFORNIA
 DEPARTMENT OF WATER RESOURCES
 DELTA BRANCH
 LAND AND WATER USE
 YUBA-BEAR RIVERS HYDROGRAPHIC UNIT
LAND AND WATER USE
 T10N, R9-11E MDBM
 1957



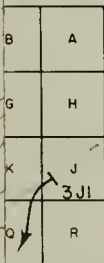


INDEX TO SHEETS

LEGEND

- GRAVITY DIVERSION
- PUMP DIVERSION
- DIVERSION CANAL OR O DITCH
- NATURAL CHANNEL USED AS DITCH
- DIVERSION PIPE
- STREAM GAGING STATION
- POWERHOUSE
- HYDROGRAPHIC UNIT BOUNDARY
- HYDROGRAPHIC SUBUNIT BOUNDARY
- NONE LANDS RECEIVING FULL IRRIGATION
- NONE LANDS RECEIVING PARTIAL IRRIGATION
- NONE LANDS USUALLY IRRIGATED BUT IDLE OR FALLOW IN 1957
- NATURALLY IRRIGATED MEADOWLANDS
- NONE DRY-FARMED LANDS
- NONE URBAN LANDS
- RECREATIONAL LANDS

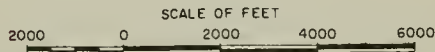
IRRIGATION SYSTEM



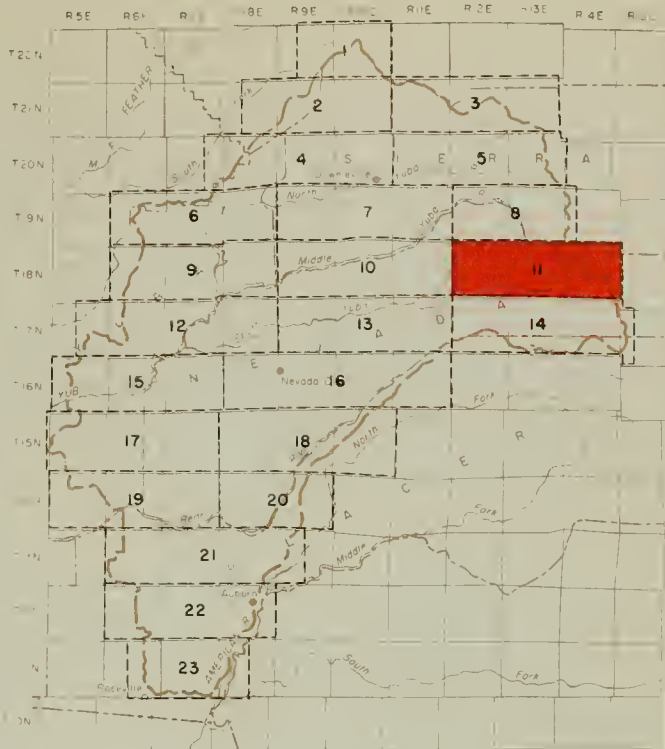
NUMBERED BY
SUBDIVISION OF
18N/6E - 3 JI

STATE OF CALIFORNIA
THE RESOURCES AGENCY OF CALIFORNIA
DEPARTMENT OF WATER RESOURCES
DELTA BRANCH
LAND AND WATER USE
YUBA-BEAR RIVERS HYDROGRAPHIC UNIT

LAND AND WATER USE
T 18 N, R 12 - 14E MDB&M
1957





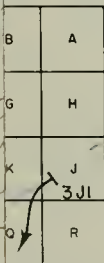


INDEX TO SHEETS

LEGEND

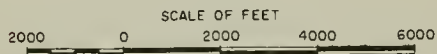
- GRAVITY DIVERSION
- PUMP DIVERSION
- DIVERSION CANAL OR OUCH
- NATURAL CHANNEL USED AS DITCH
- DIVERSION PIPE
- STREAM GAGING STATION
- POWERHOUSE
- HYDROGRAPHIC UNIT BOUNDARY
- HYDROGRAPHIC SUBUNIT BOUNDARY
- NONE LANDS RECEIVING FULL IRRIGATION
- NONE LANDS RECEIVING PARTIAL IRRIGATION
- NONE LANDS USUALLY IRRIGATED BUT IDLE OR FALLOW IN 1957
- NATURALLY IRRIGATED MEADOWLANDS
- NONE DRY-FARMED LANDS
- NONE URBAN LANDS
- RECREATIONAL LANDS

IRRIGATION SYSTEM



NUMBERED BY
SUBDIVISION OF
IBN/6E - 3 JI

STATE OF CALIFORNIA
THE RESOURCES AGENCY OF CALIFORNIA
DEPARTMENT OF WATER RESOURCES
DELTA BRANCH
LAND AND WATER USE
YUBA-BEAR RIVERS HYDROGRAPHIC UNIT
LAND AND WATER USE
T 18 N, R 12 - 14E MDB&M
1957

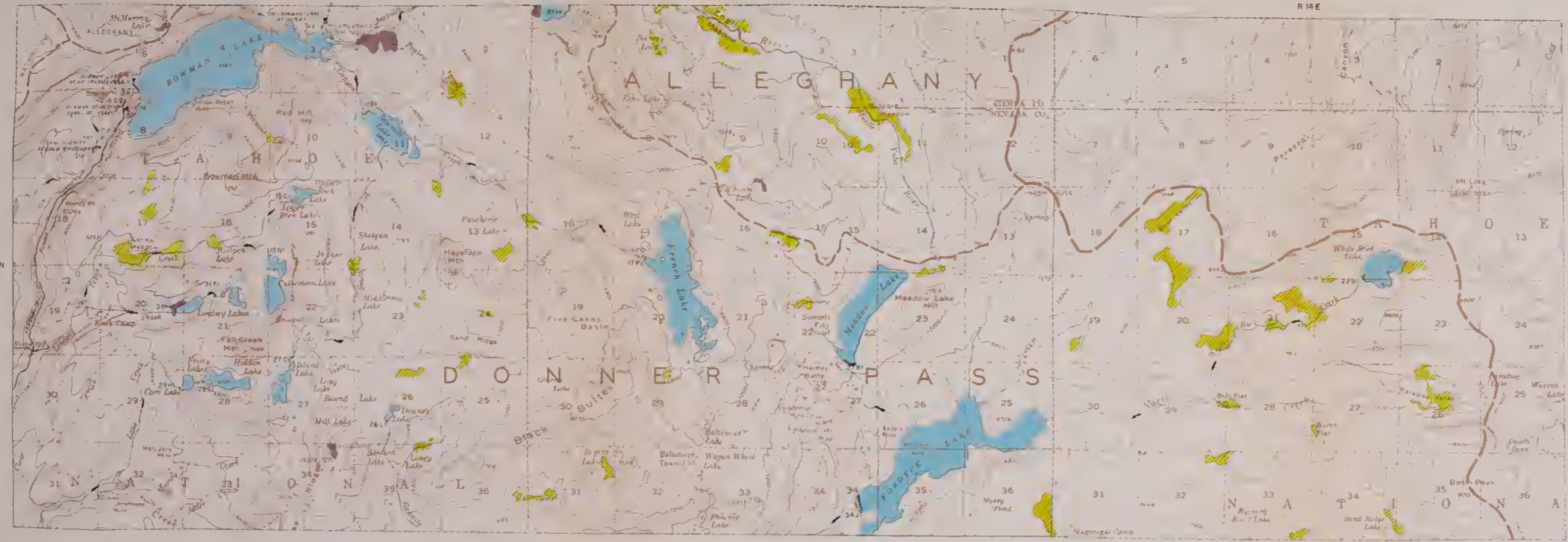


R 12 E

R 13 E

R 14 E

T 18 N



INDEX TO SHEETS



LEGEND

- 100' CONTOUR INTERVAL
- 500' CONTOUR INTERVAL
- 1000' CONTOUR INTERVAL
- 2000' CONTOUR INTERVAL
- 4000' CONTOUR INTERVAL
- 6000' CONTOUR INTERVAL
- 8000' CONTOUR INTERVAL
- 10000' CONTOUR INTERVAL
- 12000' CONTOUR INTERVAL
- 14000' CONTOUR INTERVAL
- 16000' CONTOUR INTERVAL
- 18000' CONTOUR INTERVAL
- 20000' CONTOUR INTERVAL
- 22000' CONTOUR INTERVAL
- 24000' CONTOUR INTERVAL
- 26000' CONTOUR INTERVAL
- 28000' CONTOUR INTERVAL
- 30000' CONTOUR INTERVAL
- 32000' CONTOUR INTERVAL
- 34000' CONTOUR INTERVAL
- 36000' CONTOUR INTERVAL
- 38000' CONTOUR INTERVAL
- 40000' CONTOUR INTERVAL
- 42000' CONTOUR INTERVAL
- 44000' CONTOUR INTERVAL
- 46000' CONTOUR INTERVAL
- 48000' CONTOUR INTERVAL
- 50000' CONTOUR INTERVAL
- 52000' CONTOUR INTERVAL
- 54000' CONTOUR INTERVAL
- 56000' CONTOUR INTERVAL
- 58000' CONTOUR INTERVAL
- 60000' CONTOUR INTERVAL
- 62000' CONTOUR INTERVAL
- 64000' CONTOUR INTERVAL
- 66000' CONTOUR INTERVAL
- 68000' CONTOUR INTERVAL
- 70000' CONTOUR INTERVAL
- 72000' CONTOUR INTERVAL
- 74000' CONTOUR INTERVAL
- 76000' CONTOUR INTERVAL
- 78000' CONTOUR INTERVAL
- 80000' CONTOUR INTERVAL
- 82000' CONTOUR INTERVAL
- 84000' CONTOUR INTERVAL
- 86000' CONTOUR INTERVAL
- 88000' CONTOUR INTERVAL
- 90000' CONTOUR INTERVAL
- 92000' CONTOUR INTERVAL
- 94000' CONTOUR INTERVAL
- 96000' CONTOUR INTERVAL
- 98000' CONTOUR INTERVAL
- 100000' CONTOUR INTERVAL

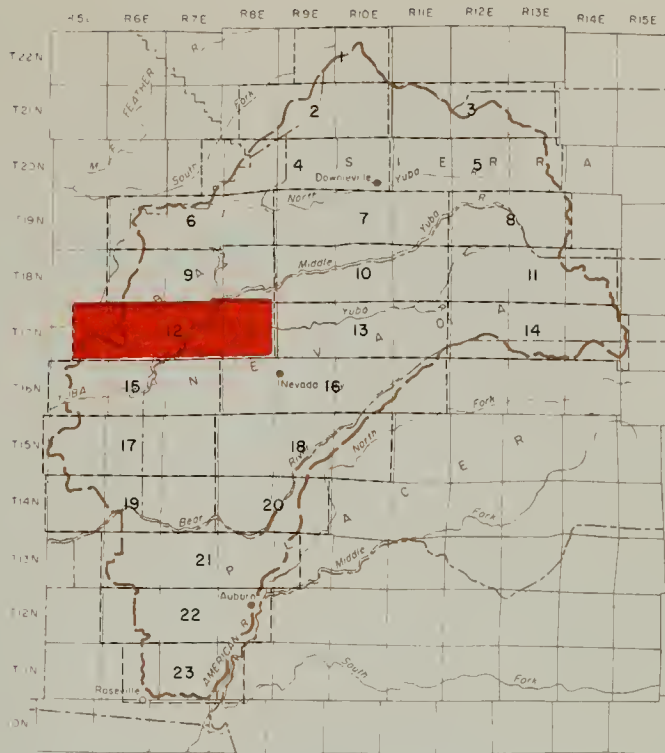
KEY TO NUMBERING SYSTEM

D	E	P	A
S	E	R	A
N	E	R	A
P	A	R	I
S	S	S	S

OVERSEAS SHEETS ARE NUMBERED BY TOWNSHIP RANGE AND SUBDIVISION OF SECTION BY OVERSEAS RANGE 3 0'

STATE OF CALIFORNIA
 THE RESOURCES AGENCY OF CALIFORNIA
 DEPARTMENT OF WATER RESOURCES
 DELTA BRANCH
 LAND AND WATER USE
 YUBA-BEAR RIVERS HYDROGRAPHIC UNIT
 LAND AND WATER USE
 T 18 N, R 12 - 14 E MDB&M
 1957

SCALE OF FEET
0 1000 2000 3000 4000



INDEX TO SHEETS



- GRAVITY DIVERSION
- PUMP DIVERSION
- DIVERSION CANAL OR DITCH
- NATURAL CHANNEL USED AS DITCH
- DIVERSION PIPE
- STREAM GAGING STATION
- POWERHOUSE
- HYDROGRAPHIC UNIT BOUNDARY
- HYDROGRAPHIC SUBUNIT BOUNDARY

LEGEND

- LANDS RECEIVING FULL IRRIGATION
- LANDS RECEIVING PARTIAL IRRIGATION
- LANDS USUALLY IRRIGATED BUT IDLE OR FALLOW IN 1957
- NATURALLY IRRIGATED MEADOWS/LANDS
- DRY-FARMED LANDS
- URBAN LANDS
- RECREATIONAL LANDS

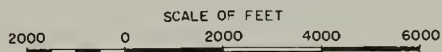
KEY TO NUMBERING SYSTEM

D	C	B	A
E	F	G	H
M	L	K	J 3JI
N	P	Q	R

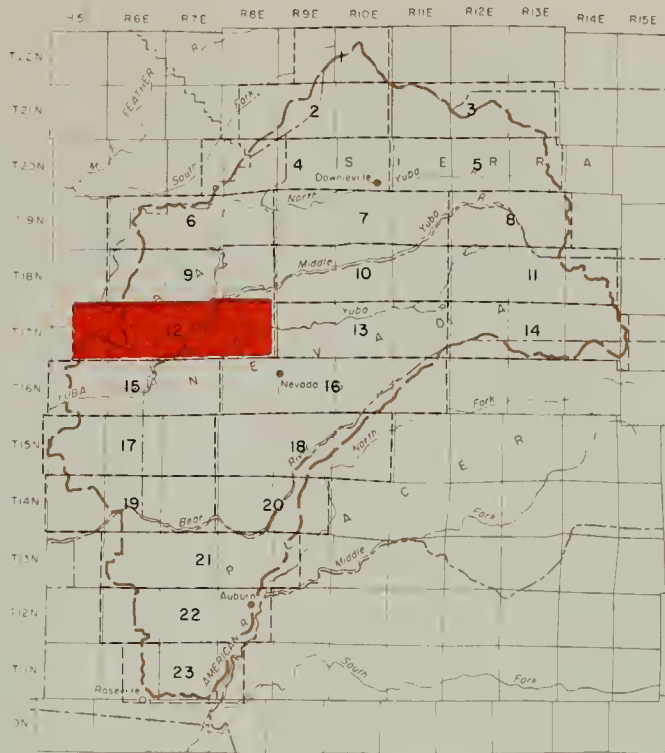
SECTIONS SHOWN ARE NUMBERED BY TOWNSHIP, RANGE AND SUBDIVISION OF SECTION, eg DIVERSION 18N/6E-3 JI

STATE OF CALIFORNIA
 THE RESOURCES AGENCY OF CALIFORNIA
 DEPARTMENT OF WATER RESOURCES
 DELTA BRANCH
 LAND AND WATER USE
 YUBA-BEAR RIVERS HYDROGRAPHIC UNIT

LAND AND WATER USE
 T 17 N, R 5 - 8 E MDB&M
 1957







INDEX TO SHEETS



LEGEND

- GRAVITY DIVERSION
- PUMP DIVERSION
- DIVERSION CANAL OR DITCH
- NATURAL CHANNEL USED AS DITCH
- DIVERSION PIPE
- STREAM GAGING STATION
- POWERHOUSE
- HYDROGRAPHIC UNIT BOUNDARY
- HYDROGRAPHIC SUBUNIT BOUNDARY
- LANDS RECEIVING FULL IRRIGATION
- LANDS RECEIVING PARTIAL IRRIGATION
- LANDS USUALLY IRRIGATED BUT IDLE OR FALLOW IN 1957
- NATURALLY IRRIGATED MEADOW/LANDS
- DRY-FARMED LANDS
- URBAN LANDS
- RECREATIONAL LANDS

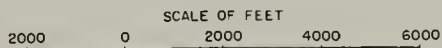
KEY TO NUMBERING SYSTEM

D	C	B	A
E	F	G	H
M	L	K	J 3JI
N	P	Q	R

VERSIONS SHOWN ARE NUMBERED BY TOWNSHIP, RANGE AND SUBDIVISION OF SECTION, eg DIVERSION 18N/6E-3 JI

STATE OF CALIFORNIA
 THE RESOURCES AGENCY OF CALIFORNIA
 DEPARTMENT OF WATER RESOURCES
 DELTA BRANCH
 LAND AND WATER USE
 YUBA-BEAR RIVERS HYDROGRAPHIC UNIT

LAND AND WATER USE
 T 17 N, R 5 - 8 E MDB&M
 1957



R.5E.

R.6E.

R.7E.

T17N.

FRENCH DRY

CREEK

▲ Dry Creek of Virginia Ranch

27R1

34K1

33R1
33R2

16H1

Calgate Powerhouse

5J1



11E1





INDEX TO SHEETS



LEGEND

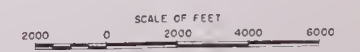
- LANDS RECEIVING FULL IRRIGATION
- LANDS RECEIVING PARTIAL IRRIGATION
- LANDS USUALLY IRRIGATED BUT IDLE OR FALL IN LINE
- NATURALLY IRRIGATED MEADOWLANDS
- DRY-FARMED LANDS
- URBAN LANDS
- RECREATIONAL LANDS
- GRAVITY DIVERSION
- PUMP DIVERSION
- DIVERSION CANAL OR DITCH
- NATURAL CHANNEL USED AS DITCH
- DIVERSION PIPE
- STREAM GAGING STATION
- POWERHOUSE
- HYDROGRAPHIC UNIT BOUNDARY
- HYDROGRAPHIC SUBUNIT BOUNDARY

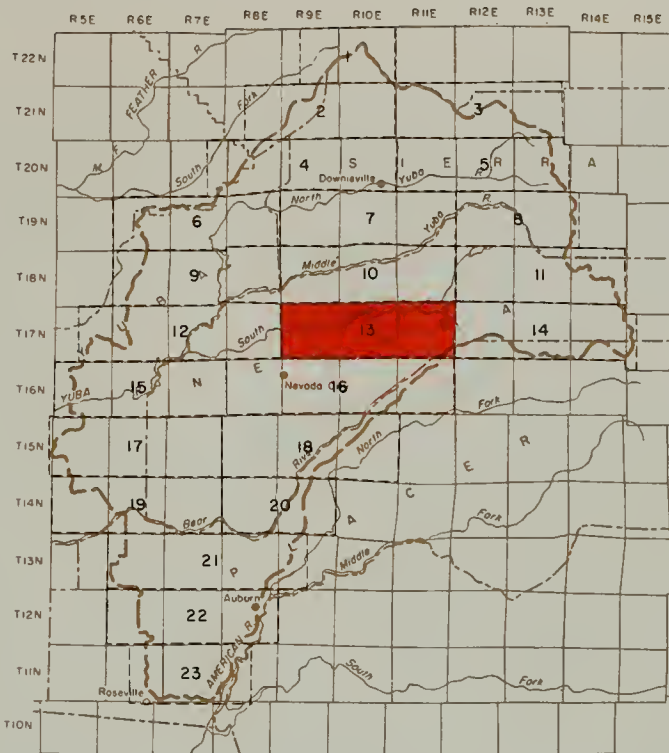
KEY TO NUMBERING SYSTEM

D	C	B	A
E	F	G	H
M	L	K	J
N	P	O	R

DIVERSIONS SHOWN ARE NUMBERED BY TOWNSHIP RANGE AND SUBDIVISION OF SECTION, eg DIVERSION 16N/6E-3 JI

STATE OF CALIFORNIA
 THE RESOURCES AGENCY OF CALIFORNIA
 DEPARTMENT OF WATER RESOURCES
 DELTA BRANCH
 LAND AND WATER USE
 YUBA-BEAR RIVERS HYDROGRAPHIC UNIT
LAND AND WATER USE
 T 17 N, R 5 - BE MOB&M
 1957





INDEX TO SHEETS

LEGEND

- GRAVITY DIVERSION
- PUMP DIVERSION
- DIVERSION CANAL OR DITCH
- NATURAL CHANNEL USED AS DITCH
- DIVERSION PIPE
- STREAM GAGING STATION
- POWERHOUSE
- HYDROGRAPHIC UNIT BOUNDARY
- HYDROGRAPHIC SUBUNIT BOUNDARY
- LANDS RECEIVING FULL IRRIGATION
- LANDS RECEIVING PARTIAL IRRIGATION
- LANDS USUALLY IRRIGATED BUT IDLE OR FALLOW IN 1957
- NATURALLY IRRIGATED MEADOWLANDS
- DRY-FARMED LANDS
- URBAN LANDS
- RECREATIONAL LANDS

RING SYSTEM

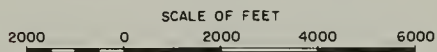
B	A
G	H
K	J
Q	R

3 J I

RE NUMBERED BY
SUBDIVISION OF
N 18N/6E - 3 JI

STATE OF CALIFORNIA
THE RESOURCES AGENCY OF CALIFORNIA
DEPARTMENT OF WATER RESOURCES
DELTA BRANCH
LAND AND WATER USE
YUBA-BEAR RIVERS HYDROGRAPHIC UNIT

LAND AND WATER USE
T 17 N, R 9 - 11 E MDB&M
1957





INDEX TO SHEETS



LEGEND


- LAND RECEIVED BY DONNER
- LAND RECEIVED BY LATER
- LAND GRANTED BY U.S. G.P.O.
- NATURALLY OCCURRING WETLANDS
- OPEN PINE LANDS
- URBAN LANDS
- HYDROGRAPHIC LANDS
- HYDROGRAPHIC UNIT BOUNDARY
- HYDROGRAPHIC SUB-UNIT BOUNDARY

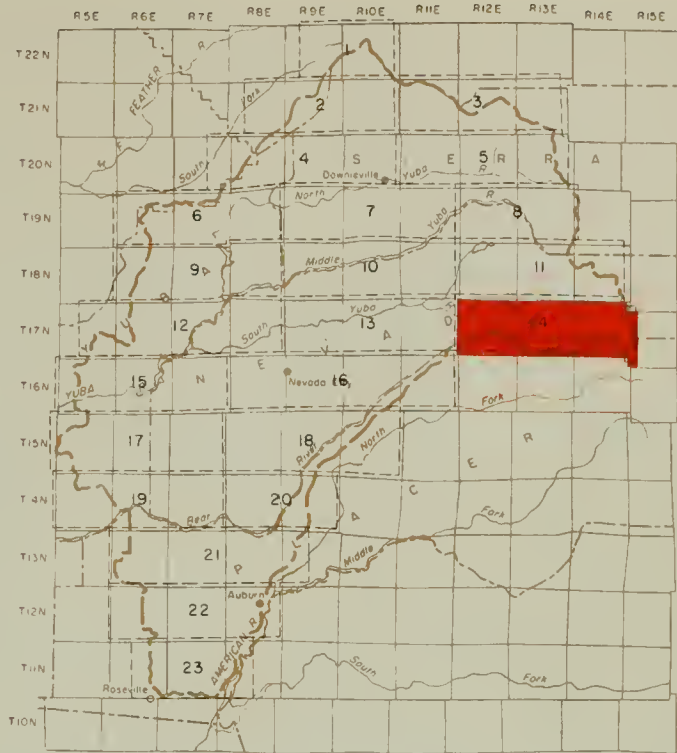
KEY TO NUMBERING SYSTEM

D	C	B	A
E	F	G	H
M	L	P	Q
N	R	S	T

DIVERSIONS SHOWN ARE NUMBERED BY TOWNSHIP RANGE AND SUBDIVISION OF SECTION AS DIVERSION NUMBER.

STATE OF CALIFORNIA
 THE RESOURCES AGENCY OF CALIFORNIA
 DEPARTMENT OF WATER RESOURCES
 DELTA BRANCH
 LAND AND WATER USE
 YUBA-BEAR RIVERS HYDROGRAPHIC UNIT
LAND AND WATER USE
 T 17 N, R 9 - 11 E MDB&M
 1957





INDEX TO SHEETS

LEGEND

- GRAVITY DIVERSION
- PUMP DIVERSION
- DIVERSION CANAL OR DITCH
- NATURAL CHANNEL USED AS DITCH
- DIVERSION PIPE
- STREAM GAGING STATION
- POWERHOUSE
- HYDROGRAPHIC UNIT BOUNDARY
- HYDROGRAPHIC SUBUNIT BOUNDARY
- NONE LANDS RECEIVING FULL IRRIGATION
- NONE LANDS RECEIVING PARTIAL IRRIGATION
- NONE LANDS USUALLY IRRIGATED BUT NOT IRRIGATED IN 1957
- NATURALLY IRRIGATED MEADOWS
- NONE DRY-FARMED LANDS
- NONE URBAN LANDS
- RECREATIONAL LANDS

NUMBERING SYSTEM

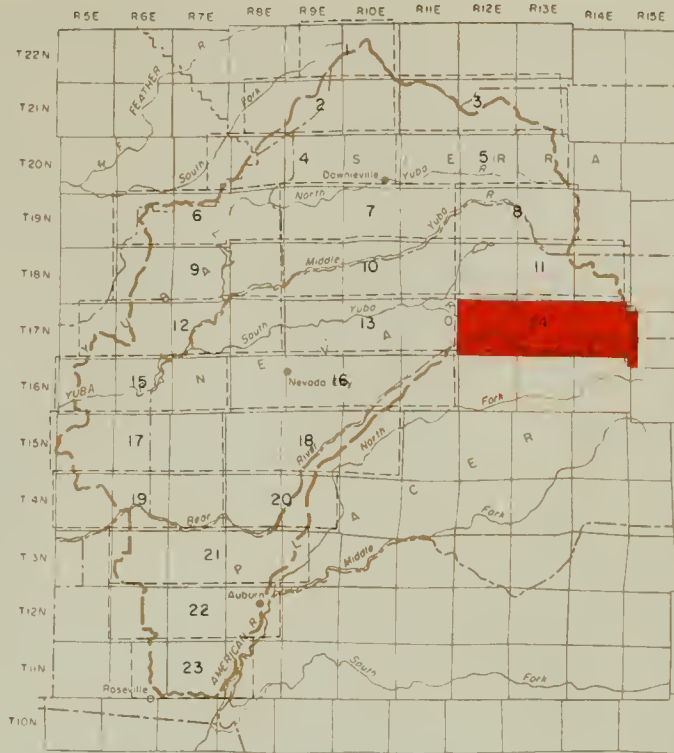
C	B	A
F	G	H
L	K	J 3 J1
P	Q	R

SHOWN ARE NUMBERED BY RANGE AND SUBDIVISION OF DIVERSION 18N/6E - 3 J1

STATE OF CALIFORNIA
 THE RESOURCES AGENCY OF CALIFORNIA
 DEPARTMENT OF WATER RESOURCES
 DELTA BRANCH
 LAND AND WATER USE
 YUBA-BEAR RIVERS HYDROGRAPHIC UNIT

LAND AND WATER USE
 T 17 N, R 12 - 14 E MDB&M
 1957





INDEX TO SHEETS

LEGEND

- GRAVITY DIVERSION
- PUMP DIVERSION
- DIVERSION CANAL OR DITCH
- NATURAL CHANNEL USED AS DITCH
- DIVERSION PIPE
- STREAM GAGING STATION
- POWERHOUSE
- HYDROGRAPHIC UNIT BOUNDARY
- HYDROGRAPHIC SUBUNIT BOUNDARY
- NONE LANDS RECEIVING FULL IRRIGATION
- NONE LANDS RECEIVING PARTIAL IRRIGATION
- NONE LANDS USUALLY IRRIGATED BEFORE FALL IN 1957
- NATURALLY IRRIGATED MEADOW
- NONE DRY-FARMED LANDS
- NONE URBAN LANDS
- RECREATIONAL LAND

NUMBERING SYSTEM

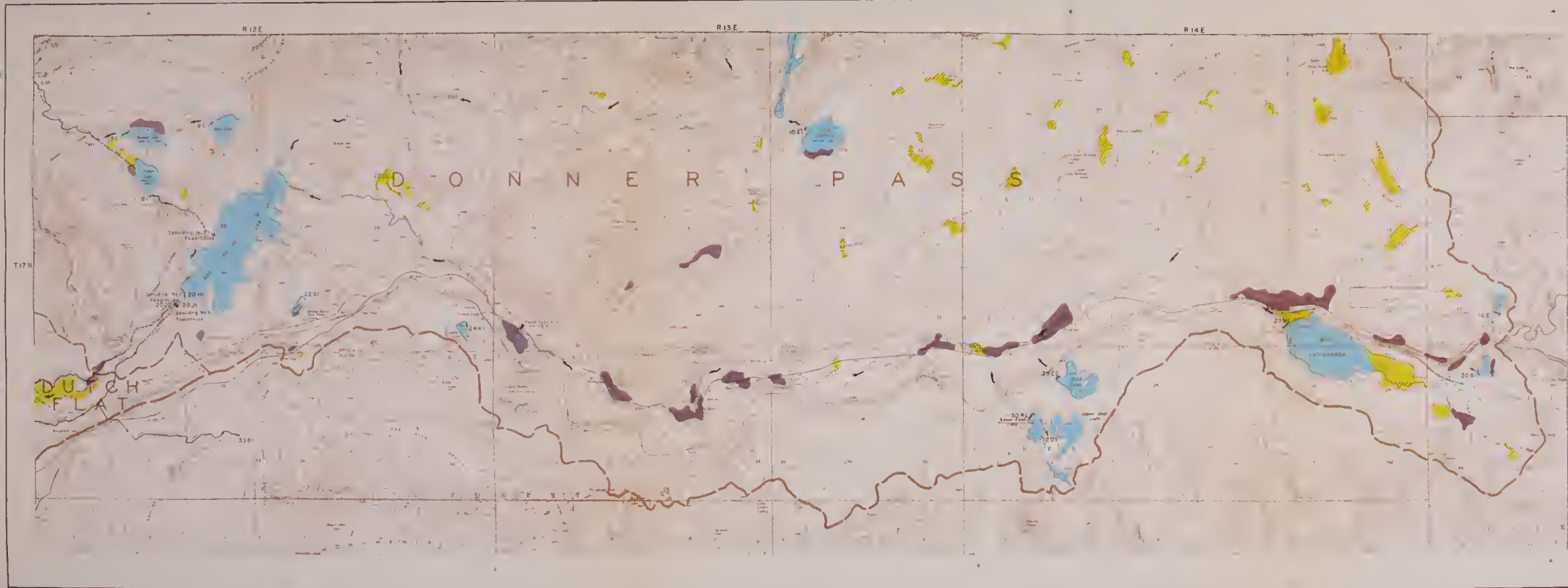
C	B	A
F	G	H
L	K	J 3JI
P	Q	R

SHOWN ARE NUMBERED BY RANGE AND SUBDIVISION OF DIVERSION 18N/6E-3JI

STATE OF CALIFORNIA
 THE RESOURCES AGENCY OF CALIFORNIA
 DEPARTMENT OF WATER RESOURCES
 DELTA BRANCH
 LAND AND WATER USE
 YUBA-BEAR RIVERS HYDROGRAPHIC UNIT

LAND AND WATER USE
 T 17 N, R 12 - 14 E MDB&M
 1957





INDEX TO SHEETS



LEGEND

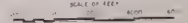
- NATIONAL FOREST
- NATIONAL MONUMENT
- NATIONAL PARK
- STATE PARK
- STATE GAME PRESERVE
- STATE GAME REFUGE
- STATE GAME PRESERVE AND REFUGE
- STATE GAME PRESERVE AND REFUGE (WITH WATER)
- STATE GAME PRESERVE AND REFUGE (WITH WATER AND IRRIGATED)
- STATE GAME PRESERVE AND REFUGE (WITH WATER AND IRRIGATED AND IRRIGATED)
- STATE GAME PRESERVE AND REFUGE (WITH WATER AND IRRIGATED AND IRRIGATED AND IRRIGATED)

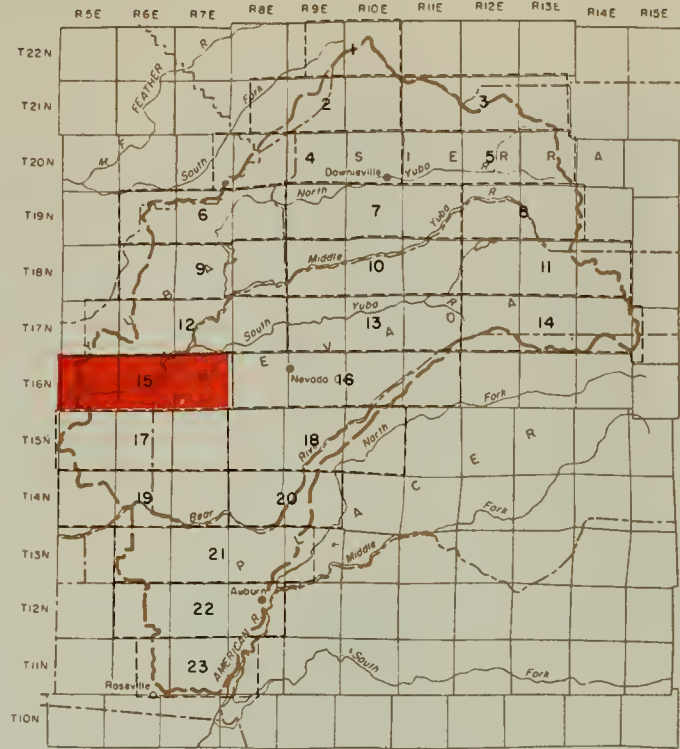
KEY TO NUMBERING SYSTEM

D	0	0	0
L	0	0	0
W	0	0	0
N	0	0	0

OVERLAP SHEETS ARE NUMBERED BY TRIANGLE ABOVE AND SUBSECTION OF SECTION AS SHOWN ON SHEET 1.

STATE OF CALIFORNIA
 THE RESOURCES AGENCY OF CALIFORNIA
 DEPARTMENT OF WATER RESOURCES
 DELTA BRANCH
 LAND AND WATER USE
 YUBA-BEAR RIVERS HYDROGRAPHIC UNIT
LAND AND WATER USE
 T17 N, R12-14 E M003M
 1957





INDEX TO SHEETS

44466

LEGEND

- GRAVITY DIVERSION
- PUMP DIVERSION
- DIVERSION CANAL OR DITCH
- NATURAL CHANNEL USED AS DITCH
- DIVERSION PIPE
- STREAM GAGING STATION
- POWERHOUSE
- HYDROGRAPHIC UNIT BOUNDARY
- HYDROGRAPHIC SUBUNIT BOUNDARY
- LANDS RECEIVING FULL IRRIGATION
- NONE LANDS RECEIVING PARTIAL IRRIGATION
- NONE LANDS USUALLY IRRIGATED BUT IDLE OR FALLOW IN 1957
- NATURALLY IRRIGATED MEADOWLANDS
- DRY-FARMED LANDS
- URBAN LANDS
- NONE RECREATIONAL LANDS

RING SYSTEM

B	A
G	H
K	J
O	R

3JI

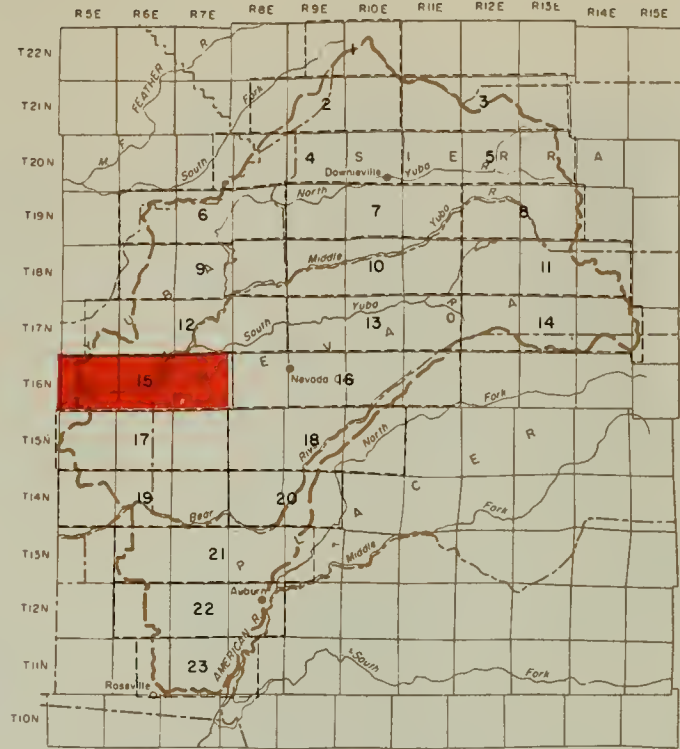
RE NUMBERED BY
SUBDIVISION OF
11BN/6E-3JI

STATE OF CALIFORNIA
THE RESOURCES AGENCY OF CALIFORNIA
DEPARTMENT OF WATER RESOURCES
DELTA BRANCH
LAND AND WATER USE
YUBA-BEAR RIVERS HYDROGRAPHIC UNIT

LAND AND WATER USE
T 16 N, R 5 - 7 E MDB&M
1957







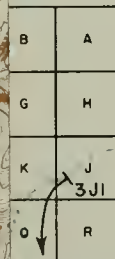
INDEX TO SHEETS

44466

LEGEND

- GRAVITY DIVERSION
- PUMP DIVERSION
- DIVERSION CANAL OR DITCH
- NATURAL CHANNEL USED AS DITCH
- DIVERSION PIPE
- STREAM GAGING STATION
- POWERHOUSE
- HYDROGRAPHIC UNIT BOUNDARY
- HYDROGRAPHIC SUBUNIT BOUNDARY
- LANDS RECEIVING FULL IRRIGATION
- NONE LANDS RECEIVING PARTIAL IRRIGATION
- NONE LANDS USUALLY IRRIGATED BUT IDLE OR FALLOW IN 1957
- NATURALLY IRRIGATED MEADOWLANDS
- DRY-FARMED LANDS
- URBAN LANDS
- NONE RECREATIONAL LANDS

RING SYSTEM

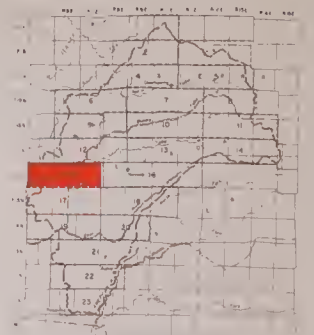
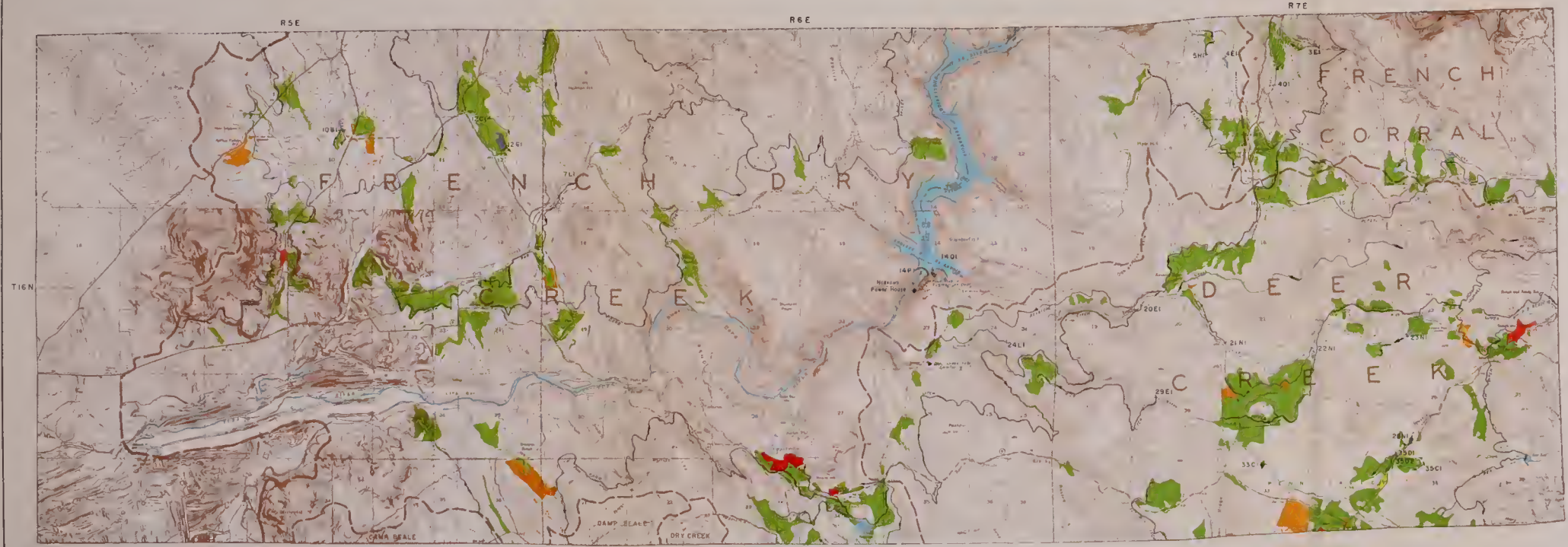


RE NUMBERED BY
SUBDIVISION OF
18N/6E-3JI

STATE OF CALIFORNIA
THE RESOURCES AGENCY OF CALIFORNIA
DEPARTMENT OF WATER RESOURCES
DELTA BRANCH
LAND AND WATER USE
YUBA-BEAR RIVERS HYDROGRAPHIC UNIT

LAND AND WATER USE
T 16 N, R 5 - 7 E MDB&M
1957





INDEX TO SHEETS



- LEGEND**
- LANDS RECEIVING FULL IRRIGATION
 - LANDS RECEIVING PARTIAL IRRIGATION
 - LANDS FULLY IRRIGATED BY OTHERS
 - OTHER LANDS
 - OTHER LANDS
 - HYDROGRAPHIC SUB-DIVISION
 - COUNTY DIVISION
 - PUMP DIVISION
 - DIVERSION CANALS OR DITCH
 - NATURAL CANALS OR DITCH
 - DIVERSION PIPE
 - STREAM LEADING TO CANAL
 - PUMP HOUSE
 - HYDROGRAPHIC UNIT BOUNDARY
 - HYDROGRAPHIC SUB-DIVISION

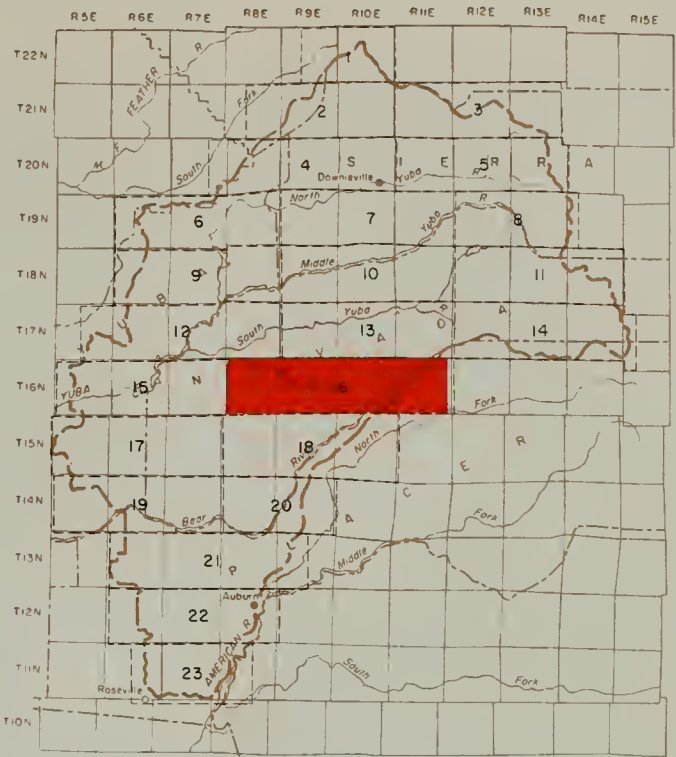
KEY TO NUMBERING SYSTEM

D	C	B	A
E	F	G	H
I	J	K	L
M	N	O	P

DIVERSIONS SHOWN ARE NUMBERED BY TOWNSHIP, RANGE AND SUB-DIVISION OF SECTION, IN DIVISION 189-91-3-1

STATE OF CALIFORNIA
 THE RESOURCES AGENCY OF CALIFORNIA
 DEPARTMENT OF WATER RESOURCES
 DELTA BRANCH
 LAND AND WATER USE
 YUBA-BEAR RIVERS HYDROGRAPHIC UNIT
LAND AND WATER USE
 T16N, R5 - 7E M080M
 1957





INDEX TO SHEETS



- GRAVITY DIVERSION
- PUMP DIVERSION
- DIVERSION CANAL OR DITCH
- NATURAL CHANNEL USED AS DITCH
- DIVERSION PIPE
- STREAM GAGING STATION
- POWERHOUSE
- HYDROGRAPHIC UNIT BOUNDARY
- HYDROGRAPHIC SUBUNIT BOUNDARY

LEGEND

- LANDS RECEIVING FULL IRRIGATION
- LANDS RECEIVING PARTIAL IRRIGATION
- LANDS USUALLY IRRIGATED BUT IDLE OR FALLOW IN 1957
- NATURALLY IRRIGATED MEADOWLANDS
- DRY-FARMED LANDS
- URBAN LANDS
- RECREATIONAL LANDS
- MARSH OR SWAMP

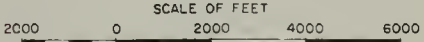
KEY TO NUMBERING SYSTEM

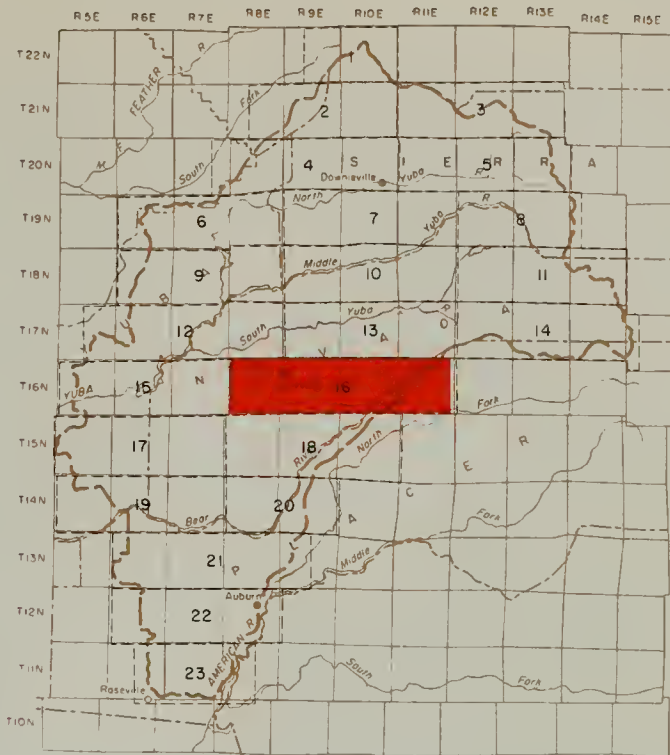
O	C	B	A
E	F	G	H
M	L	K	J
N	P	Q	R

DIVERSIONS SHOWN ARE NUMBERED BY TOWNSHIP, RANGE AND SUBDIVISION OF SECTION, eg DIVERSION 18N/6E-3 JI

STATE OF CALIFORNIA
 THE RESOURCES AGENCY OF CALIFORNIA
 DEPARTMENT OF WATER RESOURCES
 DELTA BRANCH
 LAND AND WATER USE
 YUBA-BEAR RIVERS HYDROGRAPHIC UNIT

LAND AND WATER USE
 T 16 N, R 8-11 E MDB&M
 1957





INDEX TO SHEETS



- GRAVITY DIVERSION
- PUMP DIVERSION
- DIVERSION CANAL OR DITCH
- NATURAL CHANNEL USED AS DITCH
- DIVERSION PIPE
- STREAM GAGING STATION
- POWERHOUSE
- HYDROGRAPHIC UNIT BOUNDARY
- HYDROGRAPHIC SUBUNIT BOUNDARY

LEGEND

- LANDS RECEIVING FULL IRRIGATION
- NONE LANDS RECEIVING PARTIAL IRRIGATION
- NONE LANDS USUALLY IRRIGATED BUT IDLE OR FALLOW IN 1957
- NATURALLY IRRIGATED MEADOWLANDS
- DRY-FARMED LANDS
- URBAN LANDS
- RECREATIONAL LANDS
- MARSH OR SWAMP

KEY TO NUMBERING SYSTEM

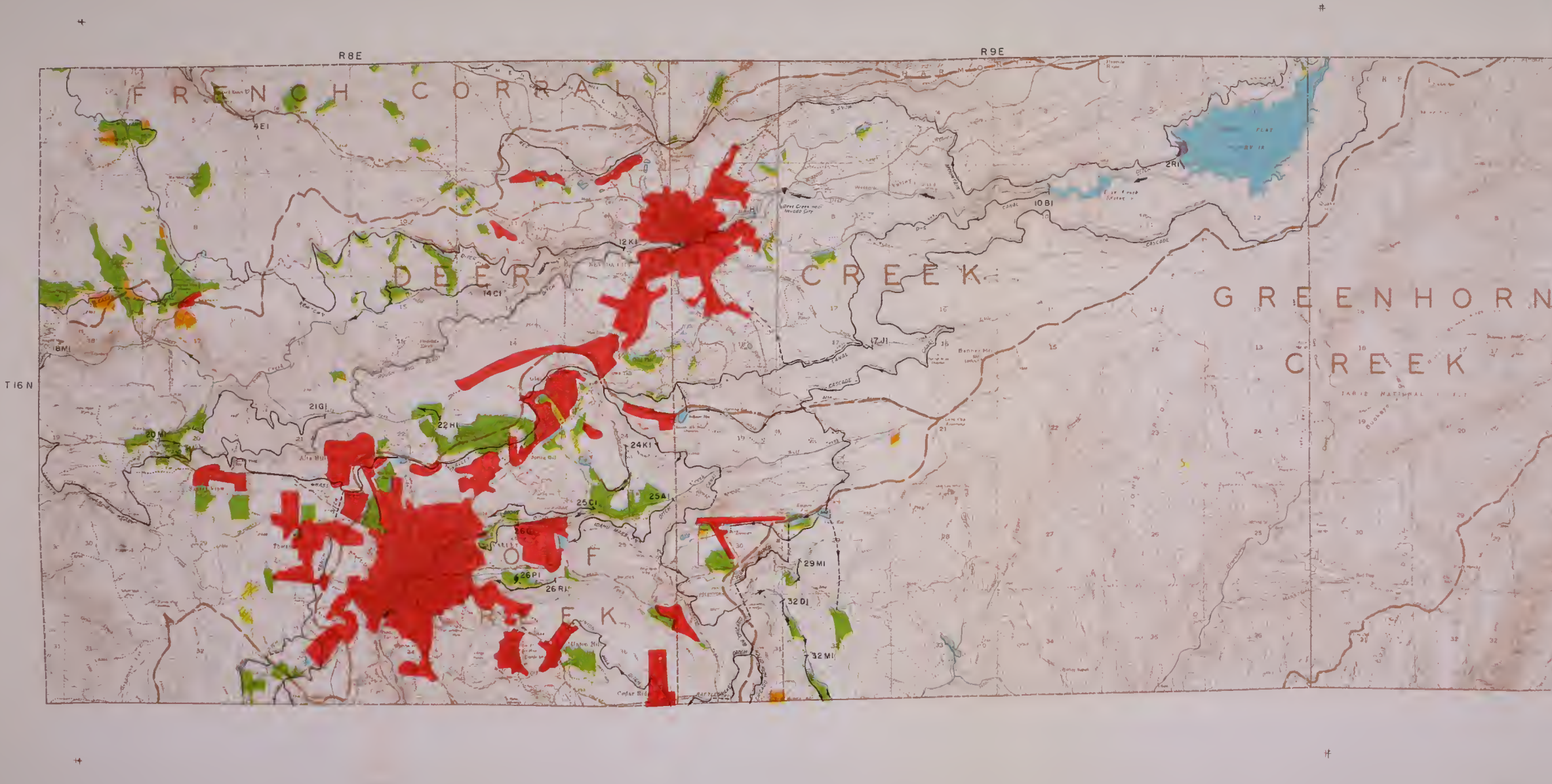
O	C	B	A
E	F	G	H
M	L	K	J
N	P	Q	R

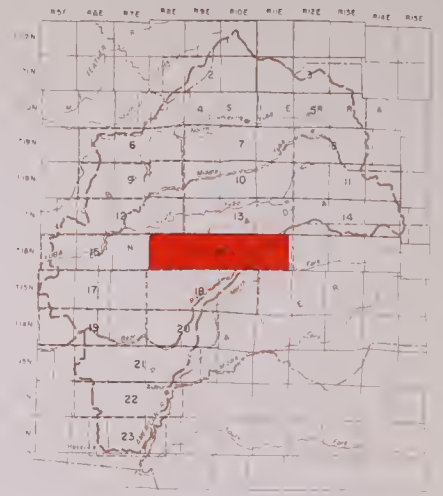
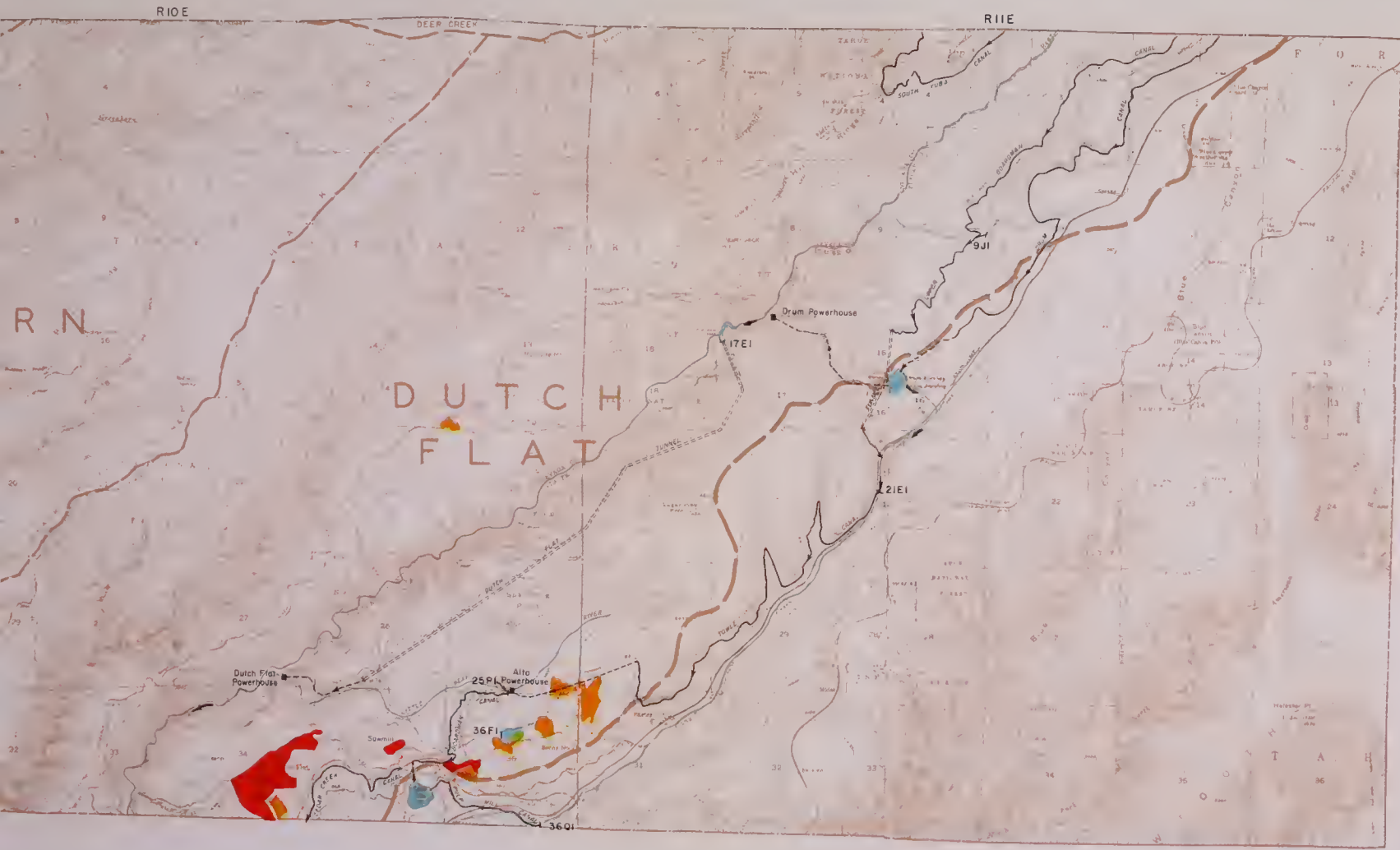
DIVERSIONS SHOWN ARE NUMBERED BY TOWNSHIP, RANGE AND SUBDIVISION OF SECTION, eg DIVERSION 1B/6E-3 JI

STATE OF CALIFORNIA
 THE RESOURCES AGENCY OF CALIFORNIA
 DEPARTMENT OF WATER RESOURCES
 DELTA BRANCH
 LAND AND WATER USE
 YUBA-BEAR RIVERS HYDROGRAPHIC UNIT

LAND AND WATER USE
 T 16 N, R 8-11 E MDB&M
 1957







INDEX TO SHEETS



- LEGEND**
- GRAVITY DIVERSION
 - PUMP DIVERSION
 - DIVERSION CANAL OR DITCH
 - NATURAL CHANNEL USED AS DITCH
 - DIVERSION PIPE
 - STREAM GAGING STATION
 - POWERHOUSE
 - HYDROGRAPHIC UNIT BOUNDARY
 - HYDROGRAPHIC SUBUNIT BOUNDARY
 - LANDS RECEIVING FULL IRRIGATION
 - LANDS RECEIVING PARTIAL IRRIGATION
 - LANDS USUALLY IRRIGATED BUT IDLE OF FALL IN 1957
 - NATURALLY IRRIGATED HEADLAND
 - DRY-FARMED LANDS
 - URBAN LANDS
 - RECREATIONAL LANDS
 - MASS WATER DRAIN

KEY TO NUMBERING SYSTEM

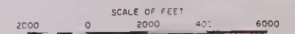
O	C	B	A
E	F	G	H
M	L	K	J
N	P	V	R


3 J I

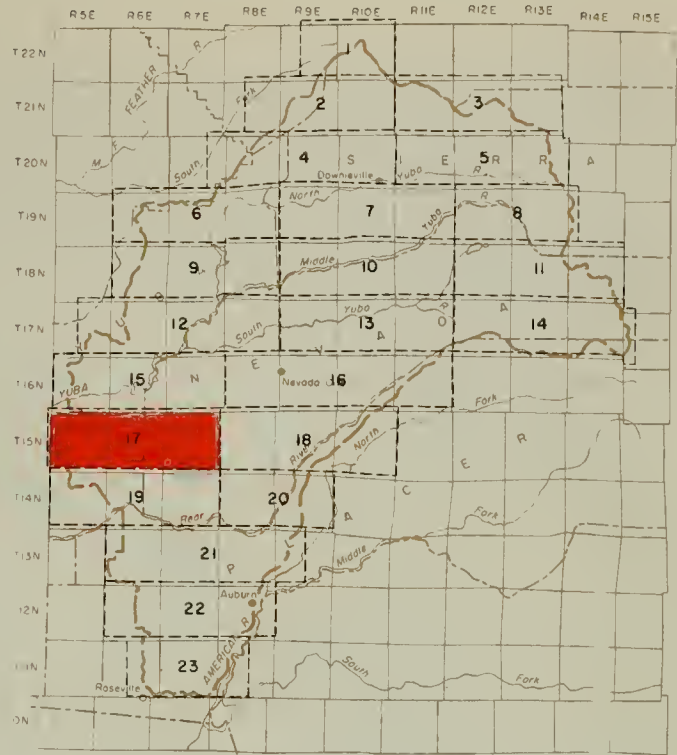
DIVERSIONS SHOWN ARE NUMBERED BY TOWNSHIP RANGE AND SUBDIVISION OF SECTION, e.g. DIVERSION 18N/6E - 3 J I

STATE OF CALIFORNIA
 THE RESOURCES AGENCY OF CALIFORNIA
 DEPARTMENT OF WATER RESOURCES
 DELTA BRANCH
 LAND AND WATER USE
 YUBA-BEAR RIVERS HYDROGRAPHIC UNIT

LAND AND WATER USE
 T 16 N, R 8 - 11 E MDB&M
 1957







INDEX TO SHEETS

LEGEND

- GRAVITY DIVERSION
- PUMP DIVERSION
- DIVERSION CANAL OR DITCH
- NATURAL CHANNEL USED AS DITCH
- DIVERSION PIPE
- STREAM GAGING STATION
- POWERHOUSE
- HYDROGRAPHIC UNIT BOUNDARY
- HYDROGRAPHIC SUBUNIT BOUNDARY
- LANDS RECEIVING FULL IRRIGATION
- NONE LANDS RECEIVING PARTIAL IRRIGATION
- LANDS USUALLY IRRIGATED BUT IDLE OR FALLOW IN 1957
- NONE NATURALLY IRRIGATED MEADOWLANDS
- DRY-FARMED LANDS
- URBAN LANDS
- NONE RECREATIONAL LANDS

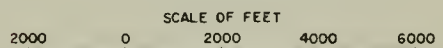
NUMBERING SYSTEM

C	B	A
F	G	H
L	K	J 3JI
P	O	R

SECTIONS SHOWN ARE NUMBERED BY RANGE AND SUBDIVISION OF RANGE DIVISION 18N/6E - 3 JI

STATE OF CALIFORNIA
 THE RESOURCES AGENCY OF CALIFORNIA
 DEPARTMENT OF WATER RESOURCES
 DELTA BRANCH
 LAND AND WATER USE
 YUBA-BEAR RIVERS HYDROGRAPHIC UNIT

LAND AND WATER USE
 T 15 N, R 5 - 7 E MDB&M
 1957





INDEX TO SHEETS



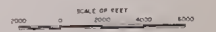
- LEGEND**
- LAND IRRIGATED FULL YEAR
 - LAND IRRIGATED PARTIAL YEAR
 - LAND LEGALLY IRRIGATED BUT NOT IRRIGATED
 - NATURAL GRASSLAND
 - DRY LAND
 - OTHER LAND
 - RIVER
 - HYDROGRAPHIC UNIT BOUNDARY
 - HYDROGRAPHIC UNIT BOUNDARY

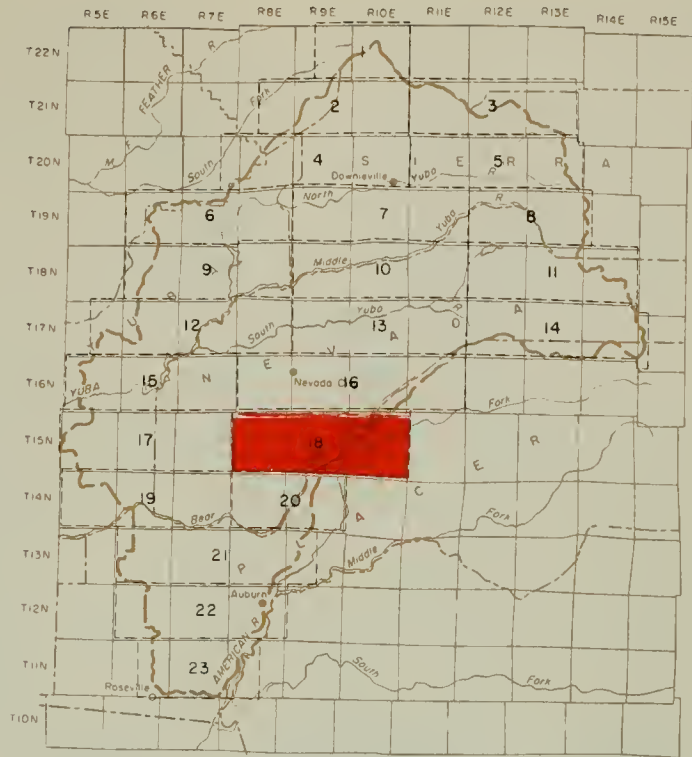
KEY TO NUMBERING SYSTEM

D	C	B	A
E	F	G	H
I	J	K	L
M	N	O	P

OVERSEAS SHOWS ARE NUMBERED BY TOWNSHIP RANGE AND SUBDIVISION OF SECTION AS OVERSEAS MAPS 3-27

STATE OF CALIFORNIA
 THE RESOURCES AGENCY OF CALIFORNIA
 DEPARTMENT OF WATER RESOURCES
 DELTA BRANCH
 LAND AND WATER USE
 YUBA-BEAR RIVERS HYDROGRAPHIC UNIT
LAND AND WATER USE
 T 15 N, R 5 - 7 E M089M
 1957





INDEX TO SHEETS

LEGEND

- GRAVITY DIVERSION
- PUMP DIVERSION
- DIVERSION CANAL OR DITCH
- NATURAL CHANNEL USED AS DITCH
- DIVERSION PIPE
- STREAM GAGING STATION
- POWERHOUSE
- HYDROGRAPHIC UNIT BOUNDARY
- HYDROGRAPHIC SUBUNIT BOUNDARY
- LANDS RECEIVING FULL IRRIGATION
- NONE LANDS RECEIVING PARTIAL IRRIGATION
- NONE LANDS USUALLY IRRIGATED BUT IDLE OR FALLOW IN 1957
- NATURALLY IRRIGATED MEADOWLAND
- DRY-FARMED LANDS
- URBAN LANDS
- RECREATIONAL LANDS

NUMBERING SYSTEM

C	B	A
F	G	H
L	K	J
P	O	R

3 JI

SHOWN ARE NUMBERED BY RANGE AND SUBDIVISION OF DIVERSION 18N/6E-3 JI

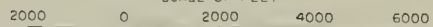
STATE OF CALIFORNIA
 THE RESOURCES AGENCY OF CALIFORNIA
 DEPARTMENT OF WATER RESOURCES
 DELTA BRANCH
 LAND AND WATER USE
 YUBA-BEAR RIVERS HYDROGRAPHIC UNIT

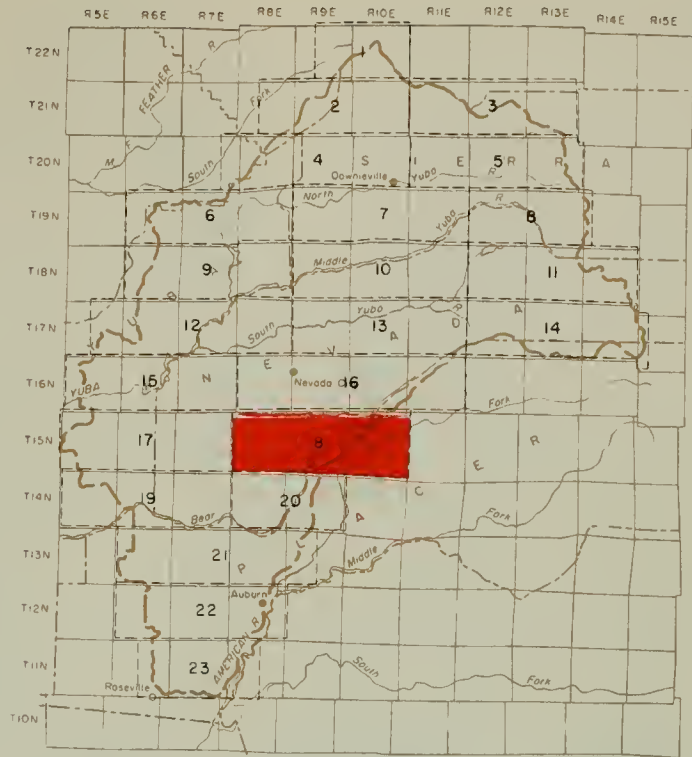
LAND AND WATER USE

T 15 N, R 8 - 10 E MDB&M

1957

SCALE OF FEET





INDEX TO SHEETS

LEGEND

- GRAVITY DIVERSION
- FWP DIVERSION
- DIVERSION CANAL OR DITCH
- NATURAL CHANNEL USED AS DITCH
- DIVERSION PIPE
- STREAM GAGING STATION
- POWERHOUSE
- HYDROGRAPHIC UNIT BOUNDARY
- HYDROGRAPHIC SUBUNIT BOUNDARY
- LANDS RECEIVING FULL IRRIGATION
- NONE
- LANDS RECEIVING PARTIAL IRRIGATION
- NONE
- LANDS USUALLY IRRIGATED BUT IDLE OR FALLOW IN 1957
- NATURALLY IRRIGATED MEADOWLAND
- DRY-FARMED LANDS
- URBAN LANDS
- RECREATIONAL LANDS

NUMBERING SYSTEM

C	B	A
F	G	H
L	K	J
P	Q	R

3 JI

SHOWN ARE NUMBERED BY RANGE AND SUBDIVISION OF DIVERSION 18N/6E-3 JI

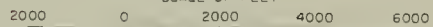
STATE OF CALIFORNIA
 THE RESOURCES AGENCY OF CALIFORNIA
 DEPARTMENT OF WATER RESOURCES
 DELTA BRANCH
 LAND AND WATER USE
 YUBA-BEAR RIVERS HYDROGRAPHIC UNIT

LAND AND WATER USE

T 15 N, R 8 - 10 E MDB&M

1957

SCALE OF FEET



RBE

R9E

R10E

T15N



INDEX TO SHEETS



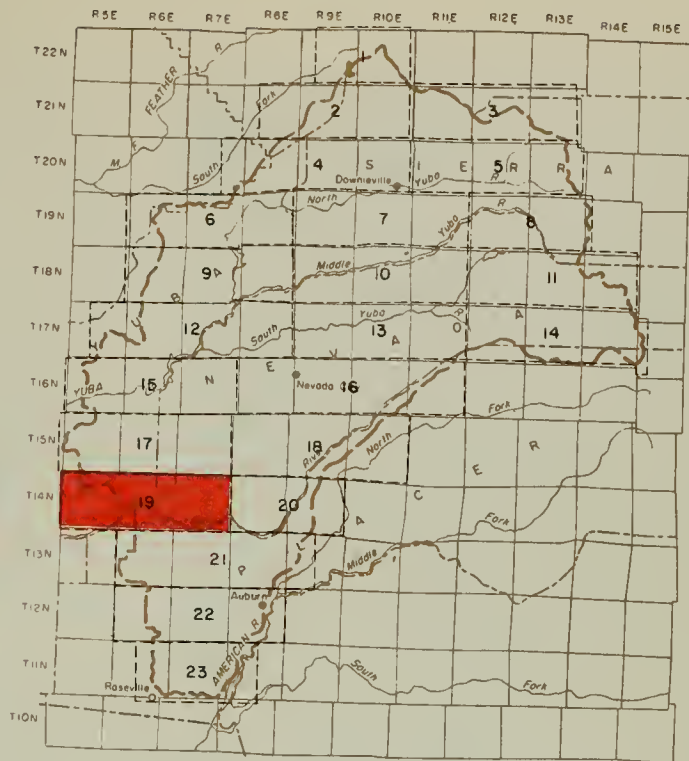
LEGEND

KEY TO NUMBERING SYSTEM

D	C	R	R
K	A	S	H
M	I	X	321
N	P	Q	

DIVERSIONS SHOWN ARE INDICATED BY TYPENUMBER ABOVE AND SUBD - 1/4 OF SECTION BY DIVERSION OR 1/4

TATY, 1948, 1949
 THE RESOURCES AGENCY OF CALIFORNIA
 DEPARTMENT OF WATER RESOURCES
 DELTA BRANCH
 LAND AND WATER USE
 YUBA-BEAR RIVERS HYDROGRAPHIC UNIT
LAND AND WATER USE
 T15N R9E 10E M080M
 1957



INDEX TO SHEETS

LEGEND

- | | | | |
|--|-------------------------------|--|--|
| | GRAVITY DIVERSION | | LANDS RECEIVING FULL IRRIGATION |
| | PUMP DIVERSION | | NONE |
| | DIVERSION CANAL OR DITCH | | NONE |
| | NATURAL CHANNEL USED AS DITCH | | LANDS RECEIVING PARTIAL IRRIGATION |
| | DIVERSION PIPE | | NONE |
| | STREAM GAGING STATION | | LANDS USUALLY IRRIGATED BUT IDLE OR FALLOW IN 1957 |
| | POWERHOUSE | | NATURALLY IRRIGATED MEADOWLANDS |
| | HYDROGRAPHIC UNIT BOUNDARY | | DRY-FARMED LANDS |
| | HYDROGRAPHIC SUBUNIT BOUNDARY | | NONE |
| | | | URBAN LANDS |
| | | | RECREATIONAL LANDS |

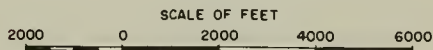
GRID SYSTEM

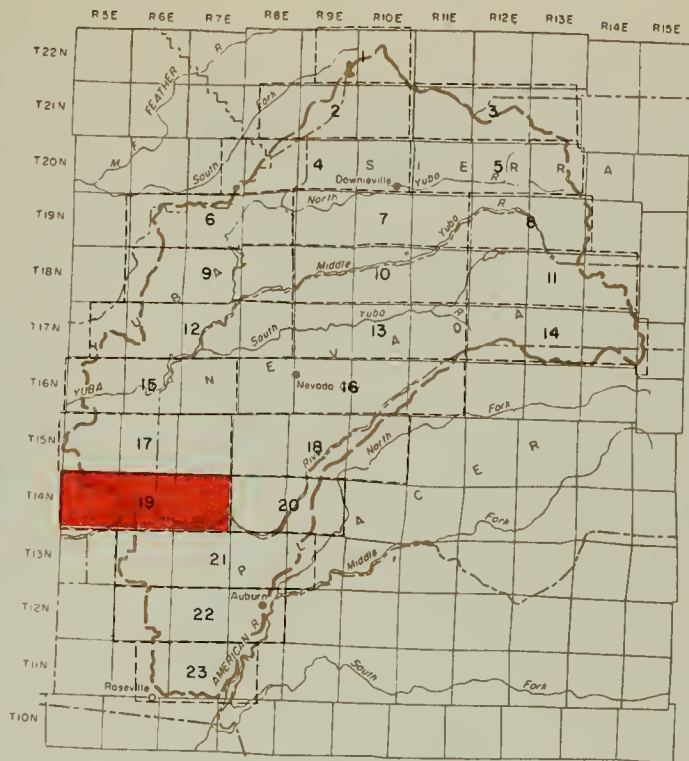
A	
H	
J	3 J I
R	

NUMBERED BY
UBDIVISION OF
8N/6E-3 J I

STATE OF CALIFORNIA
THE RESOURCES AGENCY OF CALIFORNIA
DEPARTMENT OF WATER RESOURCES
DELTA BRANCH
LAND AND WATER USE
YUBA-BEAR RIVERS HYDROGRAPHIC UNIT

LAND AND WATER USE
T 14 N, R 5 - 7 E MDB&M
1957





INDEX TO SHEETS

LEGEND

- | | | | |
|--|-------------------------------|--|--|
| | GRAVITY DIVERSION | | LANDS RECEIVING FULL IRRIGATION |
| | PUMP DIVERSION | | LANDS RECEIVING PARTIAL IRRIGATION |
| | DIVERSION CANAL OR DITCH | | LANDS USUALLY IRRIGATED BUT IDLE OR FALLOW IN 1957 |
| | NATURAL CHANNEL USED AS DITCH | | NATURALLY IRRIGATED MEADOWLANDS |
| | DIVERSION PIPE | | DRY-FARMED LANDS |
| | STREAM GAGING STATION | | URBAN LANDS |
| | POWERHOUSE | | RECREATIONAL LANDS |
| | HYDROGRAPHIC UNIT BOUNDARY | | |
| | HYDROGRAPHIC SUBUNIT BOUNDARY | | |

GRID SYSTEM

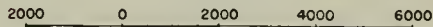
	A
	H
	J
3 J I	R

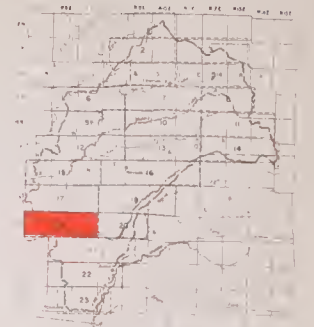
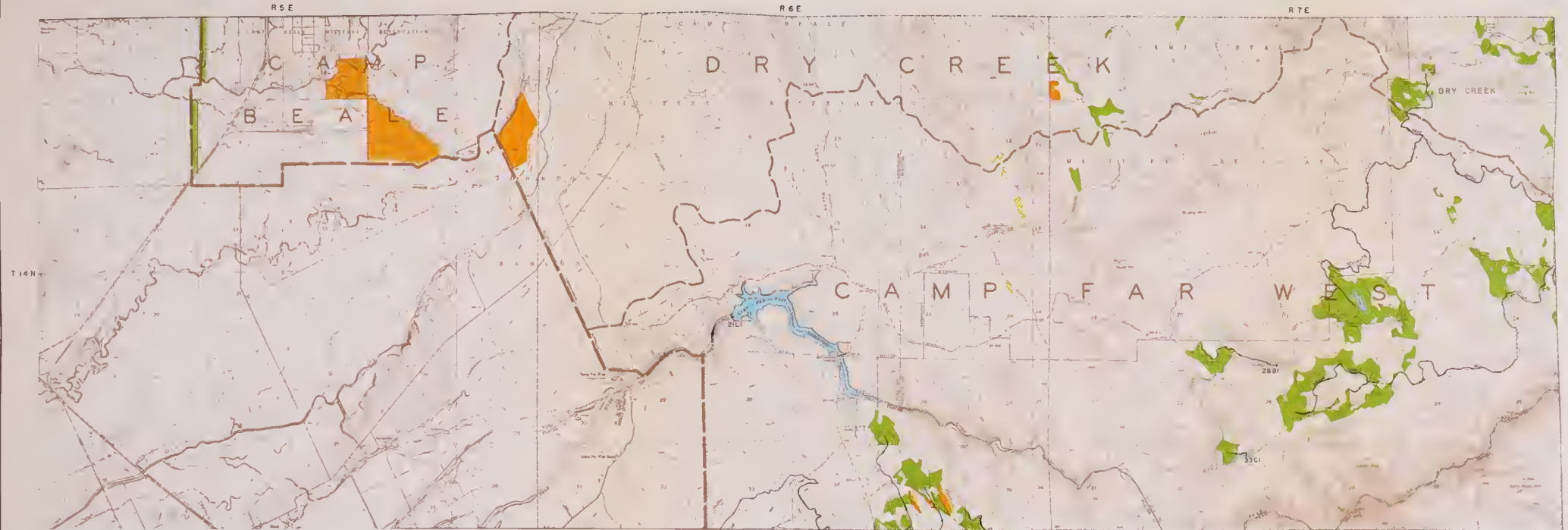
NUMBERED BY
SUBDIVISION OF
8N/6E-3 JI

STATE OF CALIFORNIA
THE RESOURCES AGENCY OF CALIFORNIA
DEPARTMENT OF WATER RESOURCES
DELTA BRANCH
LAND AND WATER USE
YUBA-BEAR RIVERS HYDROGRAPHIC UNIT

LAND AND WATER USE
T 14 N, R 5 - 7 E MDB&M
1957

SCALE OF FEET





INDEX TO SHEETS




- LEGEND**
- CANAL DIVERSION
 - CANAL DIVERSION
 - FURROW CANAL OR DITCH
 - NATURAL CHANNEL, USED AS DITCH
 - FURROW PIPE
 - TYPICAL LAKE, STATION
 - HYDROPILE
 - HYDROPILE, NOT SO NEARLY
 - HYDRO PILE, NOT SO NEARLY
 - HIGH RECEIVING FILL IRRIGATION
 - LOW RECEIVING FILL IRRIGATION
 - LANDS USUALLY IRRIGATED BUT NOT FULL WATER
 - DRY FARM LANDS
 - NONE
 - NONE
 - NONE

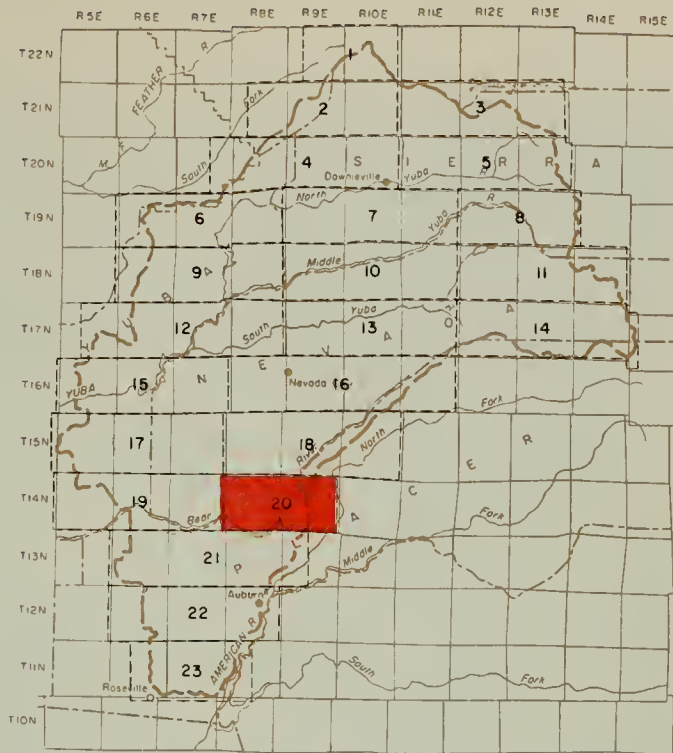
KEY TO NUMBERING SYSTEM

D	C	B	A
E	F	G	H
I	J	K	L
M	N	O	P

DIVERSIONS SHOWN ARE NUMBERED BY TOWNSHIP RANGE AND SUBDIVISION OF SECTION BY DIVERSION NUMBER

STATE OF CALIFORNIA
 THE RESOURCES AGENCY OF CALIFORNIA
 DEPARTMENT OF WATER RESOURCES
 DELTA BRANCH
 LAND AND WATER USE
 YUBA-BEAR RIVERS HYDROGRAPHIC UNIT
LAND AND WATER USE
 T 14 N, R 5 - 7 E MDBB
 1957





INDEX TO SHEETS



- GRAVITY DIVERSION
- PUMP DIVERSION
- DIVERSION CANAL OR DITCH
- NATURAL CHANNEL USED AS DITCH
- DIVERSION PIPE
- STREAM GAGING STATION
- POWERHOUSE
- HYDROGRAPHIC UNIT BOUNDARY
- HYDROGRAPHIC SUBUNIT BOUNDARY

LEGEND

- LANDS RECEIVING FULL IRRIGATION
- NONE LANDS RECEIVING PARTIAL IRRIGATION
- LANDS USUALLY IRRIGATED BUT IDLE OR FALLOW IN 1957
- NONE NATURALLY IRRIGATED MEADOWLANDS
- DRY-FARMED LANDS
- URBAN LANDS
- NONE RECREATIONAL LANDS

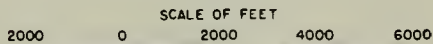
KEY TO NUMBERING SYSTEM

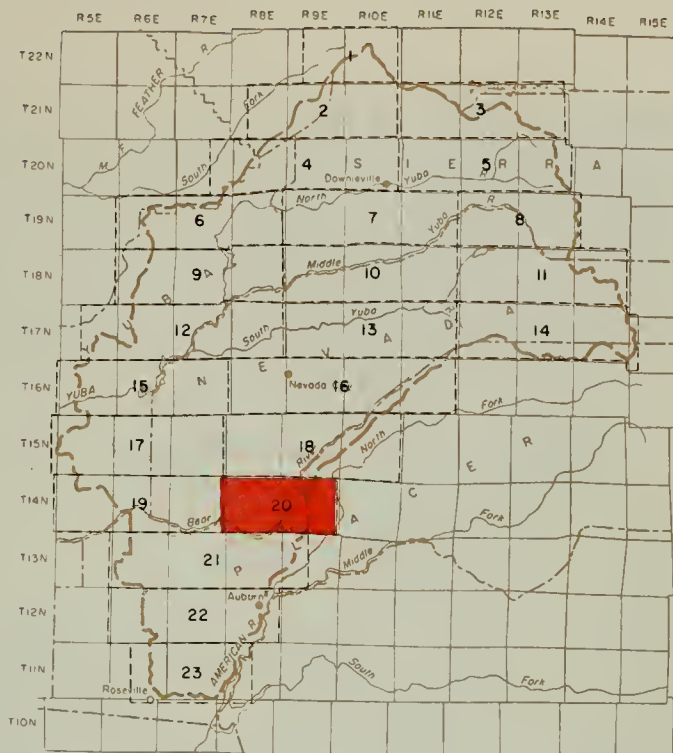
D	C	B	A
E	F	G	H
M	L	K	J 3 J I
N	P	O	R

SECTIONS SHOWN ARE NUMBERED BY TOWNSHIP, RANGE AND SUBDIVISION OF SECTION, e.g. DIVERSION 18N/6E-3 J I

STATE OF CALIFORNIA
 THE RESOURCES AGENCY OF CALIFORNIA
 DEPARTMENT OF WATER RESOURCES
 DELTA BRANCH
 LAND AND WATER USE
 YUBA-BEAR RIVERS HYDROGRAPHIC UNIT

LAND AND WATER USE
 T 14 N, R 8 - 9 E MDB&M
 1957





INDEX TO SHEETS



- GRAVITY DIVERSION
- PUMP DIVERSION
- DIVERSION CANAL OR DITCH
- NATURAL CHANNEL USED AS DITCH
- DIVERSION PIPE
- STREAM GAGING STATION
- POWERHOUSE
- HYDROGRAPHIC UNIT BOUNDARY
- HYDROGRAPHIC SUBUNIT BOUNDARY

LEGEND

- LANDS RECEIVING FULL IRRIGATION
- LANDS RECEIVING PARTIAL IRRIGATION
- LANDS USUALLY IRRIGATED BUT IDLE OR FALLOW IN 1957
- NATURALLY IRRIGATED MEADOWLANDS
- DRY-FARMED LANDS
- URBAN LANDS
- RECREATIONAL LANDS

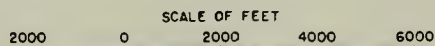
KEY TO NUMBERING SYSTEM

D	C	B	A
E	F	G	H
M	L	K	J 3JI
N	P	Q	R

SECTIONS SHOWN ARE NUMBERED BY TOWNSHIP, RANGE AND SUBDIVISION OF SECTION, eg DIVERSION 18N/6E-3 JI

STATE OF CALIFORNIA
 THE RESOURCES AGENCY OF CALIFORNIA
 DEPARTMENT OF WATER RESOURCES
 DELTA BRANCH
 LAND AND WATER USE
 YUBA-BEAR RIVERS HYDROGRAPHIC UNIT

LAND AND WATER USE
 T 14 N, R 8 - 9 E MDB&M
 1957



R8E

R9E

T14N



INDEX TO SHEETS



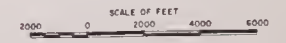
- LEGEND**
- GRAVITY DIVERSION
 - PUMP DIVERSION
 - DIVERSION CANAL OR DITCH
 - NATURAL CHANNEL USED AS DITCH
 - DIVERSION PIPE
 - STREAM GAUGING STATION
 - POWERHOUSE
 - HYDROGRAPHIC UNIT BOUNDARY
 - HYDROGRAPHIC SUBUNIT BOUNDARY
 - LANDS RECEIVING FULL IRRIGATION
 - LANDS RECEIVING PARTIAL IRRIGATION
 - LANDS USUALLY IRRIGATED BUT IDLE OR FALL W. IN 1957
 - NATURALLY IRRIGATED WASHLANDS
 - DRY FARMER LANDS
 - URBAN LANDS
 - NONE RECREATIONAL LAND

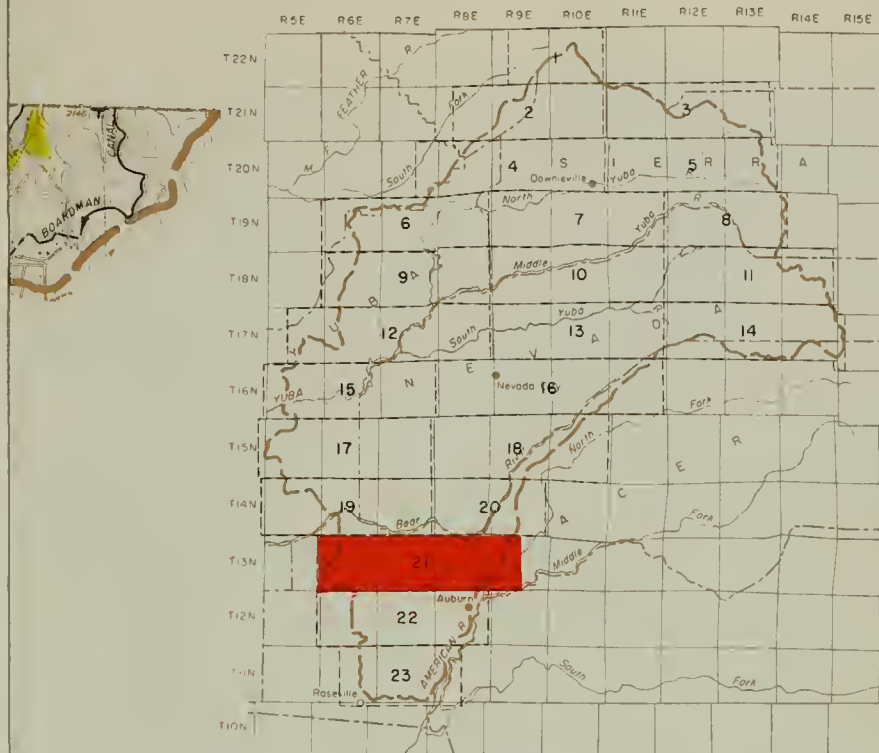
KEY TO NUMBERING SYSTEM

D	C	B	A
E	F	G	H
M	L	K	J
N	P	O	R

DIVERSIONS SHOWN ARE NUMBERED BY TOWNSHIP RANGE AND SUBDIVISION OF SECTION, AND DIVERSION 18N/6E-3 J1

STATE OF CALIFORNIA
 THE RESOURCES AGENCY OF CALIFORNIA
 DEPARTMENT OF WATER RESOURCES
 DELTA BRANCH
 LAND AND WATER USE
 YUBA-BEAR RIVERS HYDROGRAPHIC UNIT
LAND AND WATER USE
 T14 N, R8 - 9 E M088M
 1957





INDEX TO SHEETS



- GRAVITY DIVERSION
- PUMP DIVERSION
- DIVERSION CANAL OR DITCH
- NATURAL CHANNEL USED, DITCH
- DIVERSION PIPE
- STREAM GAGING STATION
- POWERHOUSE
- HYDROGRAPHIC UNIT BOUNDARY
- HYDROGRAPHIC SUBUNIT BOUNDARY

LEGEND

- LANDS RECEIVING FULL IRRIGATION
- NONE LANDS RECEIVING PARTIAL IRRIGATION
- LANDS USUALLY IRRIGATED BUT IDLE OR FALLOW IN 1957
- NONE NATURALLY IRRIGATED MEADOWLANDS
- DRY-FARMED LANDS
- URBAN LANDS
- RECREATIONAL LANDS
- MARSH OR SWAMP

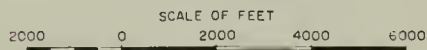
TO NUMBERING SYSTEM

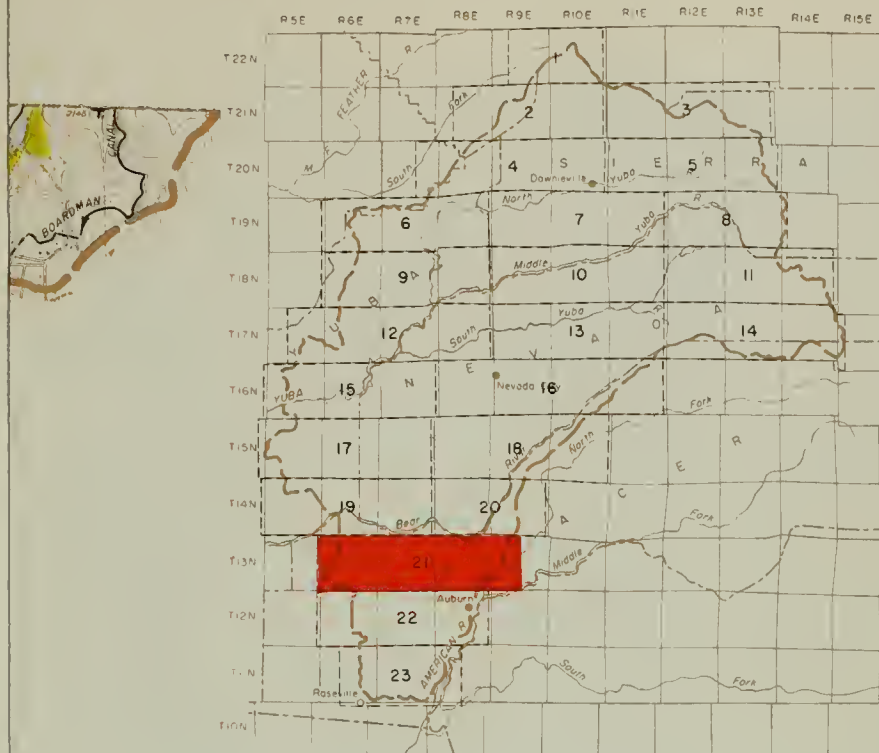
C	B	A
F	G	H
L	K	J 3J1
P	O	R

SECTIONS SHOWN ARE NUMBERED BY TOWNSHIP, RANGE AND SUBDIVISION, eg DIVERSION 20S/19E

STATE OF CALIFORNIA
 THE RESOURCES AGENCY OF CALIFORNIA
 DEPARTMENT OF WATER RESOURCES
 DELTA BRANCH
 LAND AND WATER USE
 YUBA-BEAR RIVERS HYDROGRAPHIC UNIT

LAND AND WATER USE
 T 13 N, R 6-8 E MDB&M
 1957





INDEX TO SHEETS



- GRAVITY DIVERSION
- PUMP DIVERSION
- DIVERSION CANAL OR DITCH
- NATURAL CHANNEL USED, DITCH
- DIVERSION PIPE
- STREAM GAGING STATION
- POWERHOUSE
- HYDROGRAPHIC UNIT BOUNDARY
- HYDROGRAPHIC SUBUNIT BOUNDARY

LEGEND

- LANDS RECEIVING FULL IRRIGATION
- NONE LANDS RECEIVING PARTIAL IRRIGATION
- LANDS USUALLY IRRIGATED BUT IDLE OR FALLOW IN 1967
- NONE NATURALLY IRRIGATED MEADOWLANDS
- DRY-FARMED LANDS
- URBAN LANDS
- RECREATIONAL LANDS
- MARSH OR SWAMP

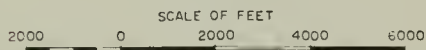
TO NUMBERING SYSTEM

C	B	A
F	G	H
L	K	J 3JI
P	O	R

CTIONS SHOWN ARE NUMBERED
NSHIP, RANGE AND SUBDIVISION
CTION, eg DIVERSION 20S/19E

STATE OF CALIFORNIA
THE RESOURCES AGENCY OF CALIFORNIA
DEPARTMENT OF WATER RESOURCES
DELTA BRANCH
LAND AND WATER USE
YUBA-BEAR RIVERS HYDROGRAPHIC UNIT

LAND AND WATER USE
T 13 N, R 6-8 E MDB&M
1957



R 6 E

R 7 E

R 8 E

T 15 N

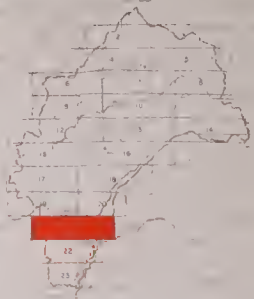
CAMP FAR WEST

COMBIE

C O O N

R E


AUBURN RAVINE




INDEX TO SHEETS



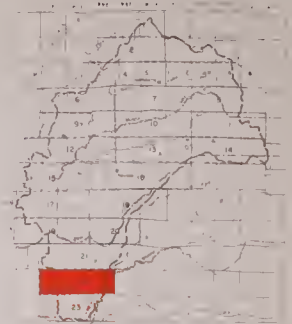
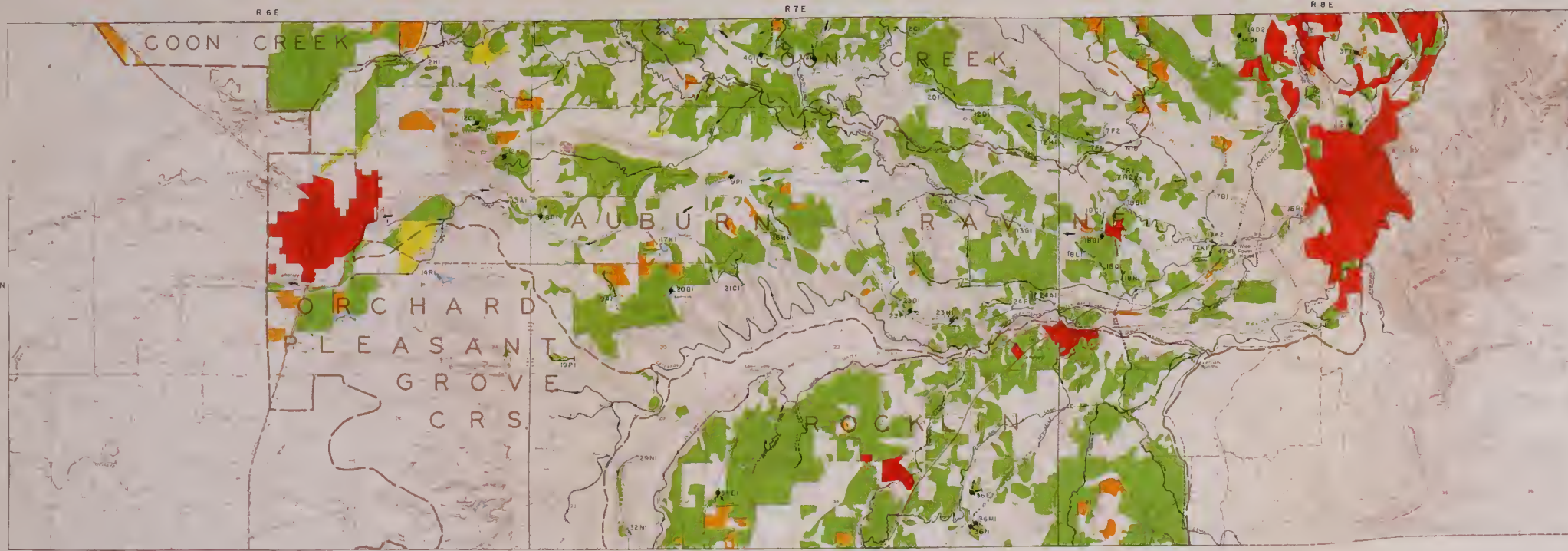
KEY TO NUMBERING SYSTEM



STATE OF CALIFORNIA
 THE RESOURCES AGENCY OF CALIFORNIA
 DEPARTMENT OF WATER RESOURCES
 DELTA BRANCH
 LAND AND WATER USE
 YUBA-BEAR RIVERS HYDROGRAPHIC UNIT
LAND AND WATER USE
 T 15 N, R 6-8 E 4088M
 1957







INDEX TO SHEETS



- LEGEND**
- IRRIGATED CROPLAND
 - IRRIGATED PASTURE
 - IRRIGATED CROPLAND (DRY)
 - IRRIGATED CROPLAND (DRY)
 - CANAL
 - ROAD
 - PROPERTY LINE
 - FENCE
 - RIVER
 - HYDROLOGIC DIVISION
 - POLITICAL DIVISION

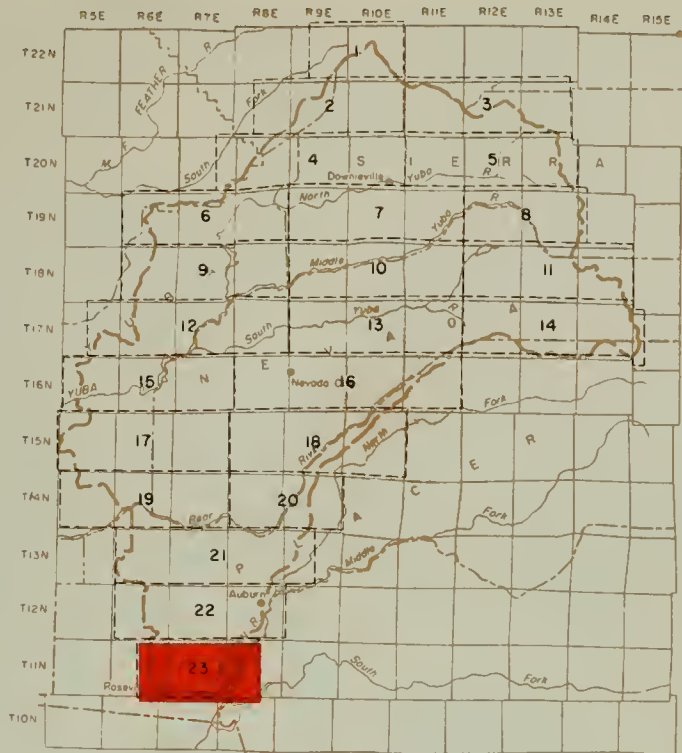
KEY TO NUMBERING SYSTEM

D	C	B	A
E	F	G	H
M	N	P	Q
R	S	T	U

DIVERSIONS SHOWN ARE NUMBERED BY TUNNEL NAME AND SECTION OF SECTION BY DIVISION BY BY 3-

STATE OF CALIFORNIA
 THE RESOURCES AGENCY OF CALIFORNIA
 DEPARTMENT OF WATER RESOURCES
 DELTA BRANCH
 LAND AND WATER USE
 YUBA-BEAR RIVERS HYDROGRAPHIC UNIT
LAND AND WATER USE
 T12 N, R6 - 8 E MOBBW
 1957

SCALE OF FEET
 0 2000 4000 6000



INDEX TO SHEETS



- GRAVITY DIVERSION
- PUMP DIVERSION
- DIVERSION CANAL OR DITCH
- NATURAL CHANNEL USED AS DITCH
- DIVERSION PIPE
- STREAM GAGING STATION
- POWERHOUSE
- HYDROGRAPHIC UNIT BOUNDARY
- HYDROGRAPHIC SUBUNIT BOUNDARY

LEGEND

- LANDS RECEIVING FULL IRRIGATION
- LANDS RECEIVING PARTIAL IRRIGATION
- LANDS USUALLY IRRIGATED BUT IDLE OR FALLOW IN 1957
- NATURALLY IRRIGATED MEADOWLANDS
- DRY-FARMED LANDS
- URBAN LANDS
- RECREATIONAL LANDS
- MARSH OR SWAMP

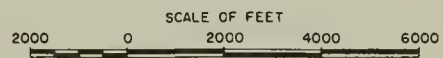
KEY TO NUMBERING SYSTEM

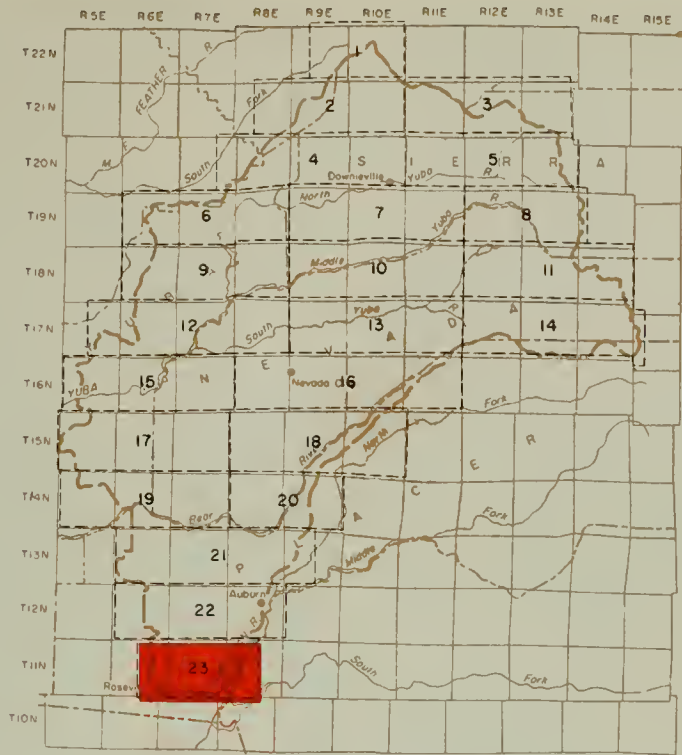
D	C	B	A
E	F	G	H
M	L	K	J 3JI
N	P	O	R

DIVERSIONS SHOWN ARE NUMBERED BY TOWNSHIP, RANGE AND SUBDIVISION OF SECTION, eg DIVERSION 18N/6E - 3 JI

STATE OF CALIFORNIA
 THE RESOURCES AGENCY OF CALIFORNIA
 DEPARTMENT OF WATER RESOURCES
 DELTA BRANCH
 LAND AND WATER USE
 YUBA-BEAR RIVERS HYDROGRAPHIC UNIT

LAND AND WATER USE
 T 11 S, R 6 - 8 E MDB&M
 1957





INDEX TO SHEETS



- GRAVITY DIVERSION
- PUMP DIVERSION
- DIVERSION CANAL OR DITCH
- NATURAL CHANNEL USED AS DITCH
- DIVERSION PIPE
- STREAM GAGING STATION
- POWERHOUSE
- HYDROGRAPHIC UNIT BOUNDARY
- HYDROGRAPHIC SUBUNIT BOUNDARY

LEGEND

- LANDS RECEIVING FULL IRRIGATION
- LANDS RECEIVING PARTIAL IRRIGATION
- LANDS USUALLY IRRIGATED BUT IDLE OR FALLOW IN 1957
- NATURALLY IRRIGATED MEADOWLANDS
- DRY-FARMED LANDS
- URBAN LANDS
- RECREATIONAL LANDS
- MARSH OR SWAMP

KEY TO NUMBERING SYSTEM

D	C	B	A
E	F	G	H
M	L	K	J
N	P	Q	R

3JI

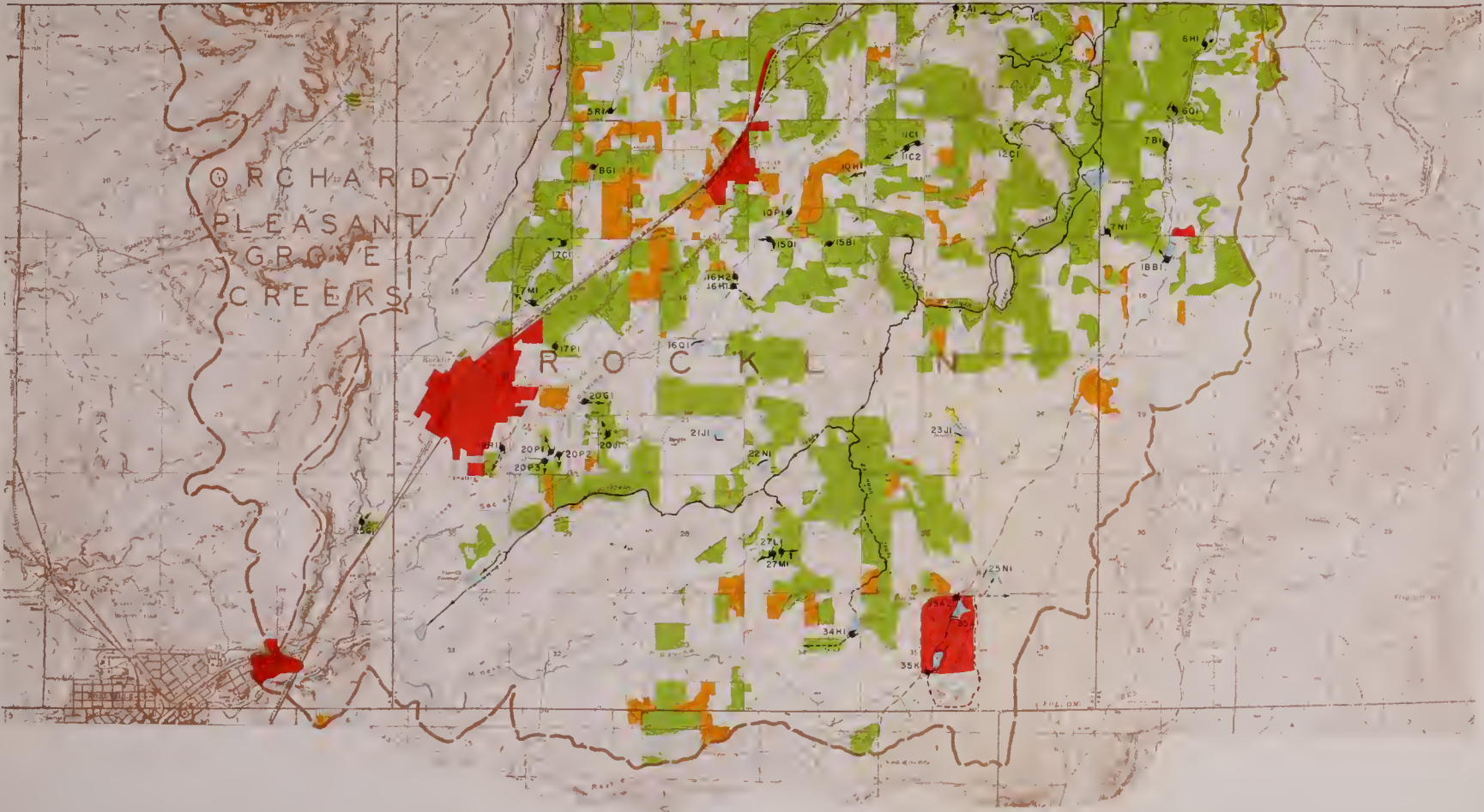
DIVERSIONS SHOWN ARE NUMBERED BY TOWNSHIP, RANGE AND SUBDIVISION OF SECTION, eg DIVERSION 1BN/6E-3 JI

STATE OF CALIFORNIA
THE RESOURCES AGENCY OF CALIFORNIA
DEPARTMENT OF WATER RESOURCES
DELTA BRANCH
LAND AND WATER USE
YUBA-BEAR RIVERS HYDROGRAPHIC UNIT

LAND AND WATER USE
T 11 S, R 6 - 8 E MDB&M
1957



R 6 E R 7 E R 8 E



INDEX TO SHEETS



- LEGEND**
- GRAVITY DIVERSION
 - PIPE DIVERSION
 - DIVERSION CANAL OR DITCH
 - NATURAL CHANNEL USED AS CONVEYANCE
 - DIVERSION PIPE
 - STREAM GAGING STATION
 - WEIR BRIDGE
 - HYDROGRAPHIC UNIT BOUNDARY
 - HYDROGRAPHIC SUBUNIT BOUNDARY
 - LANDS RECEIVING FULL IRRIGATION
 - LANDS RECEIVING PARTIAL IRRIGATION
 - LANDS USUALLY IRRIGATED BUT HOLE OR FALLOW IN PART
 - NATURALLY IRRIGATED OR ROODLANDS
 - DRY FARM LAND
 - URBAN LAND
 - RECREATIONAL LAND
 - WASTE OF SWAMP

KEY TO NUMBERING SYSTEM

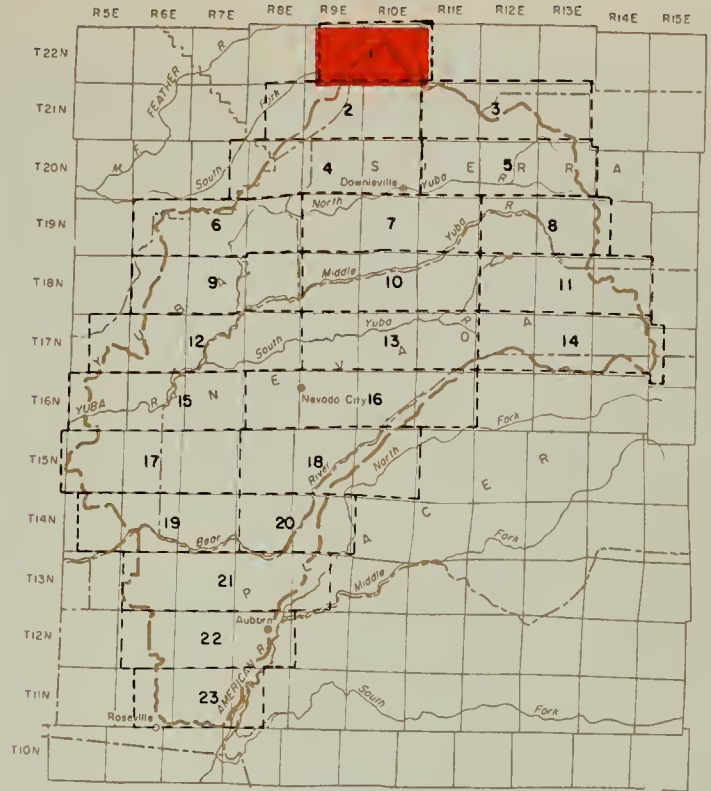
D	C	B	A
E	F	G	H
M	L	K	J
N	P	O	R

3JI

DIVERSIONS SHOWN ARE NUMBERED BY TOWNSHIP RANGE AND SUBDIVISION OF SECTION, e.g. DIVERSION 11N/6E 3JI

STATE OF CALIFORNIA
 THE RESOURCES AGENCY OF CALIFORNIA
 DEPARTMENT OF WATER RESOURCES
 DELTA BRANCH
 LAND AND WATER USE
 YUBA-BEAR RIVERS HYDROGRAPHIC UNIT
LAND AND WATER USE
 T 11 S, R 6 - 8 E MOBBM
 1957













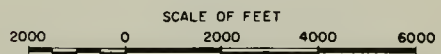
INDEX TO SHEETS

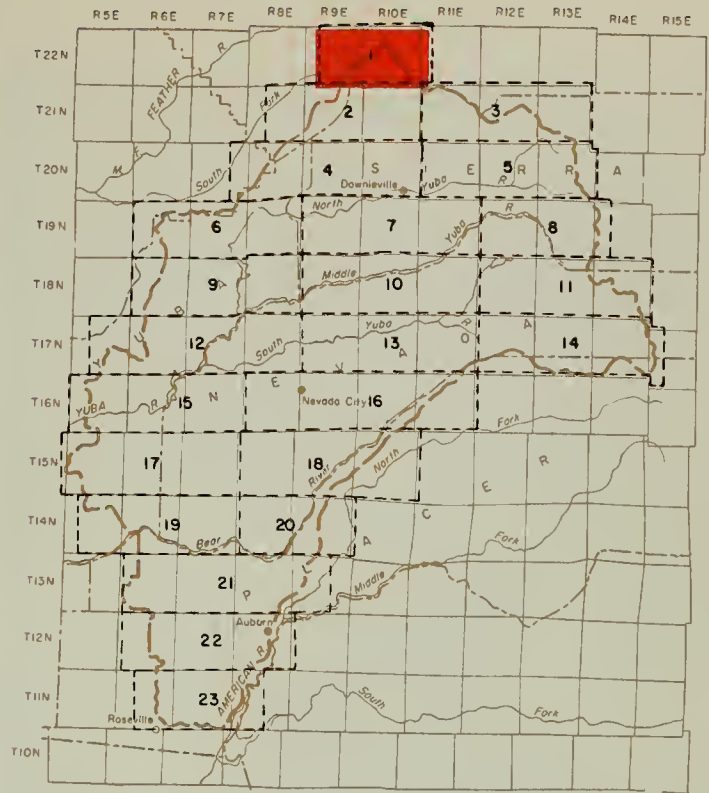


LEGEND

-  HYDROGRAPHIC UNIT BOUNDARY
-  HYDROGRAPHIC SUBUNIT BOUNDARY
-  SMOOTH LYING IRRIGABLE LANDS
-  NONE GENTLY SLOPING OR UNOULATING IRRIGABLE LANDS
-  NONE STEEPLY SLOPING IRRIGABLE LANDS
-  NONE IRRIGABLE LANDS BETTER SUITED FOR FOREST MANAGEMENT
-  NONE PRESENT URBAN LANDS
-  NONE RECREATIONAL LANDS

STATE OF CALIFORNIA
 THE RESOURCES AGENCY OF CALIFORNIA
 DEPARTMENT OF WATER RESOURCES
 DELTA BRANCH
 LAND AND WATER USE
 YUBA-BEAR RIVERS HYDROGRAPHIC UNIT
CLASSIFICATION OF LANDS
 T. 22 N., R. 9 - 11 E. MDB&M
 1957













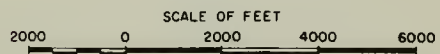
INDEX TO SHEETS



LEGEND

-  HYDROGRAPHIC UNIT BOUNDARY
-  HYDROGRAPHIC SUBUNIT BOUNDARY
-  SMOOTH LYING IRRIGABLE LANDS
-  NONE GENTLY SLOPING OR UNDULATING IRRIGABLE LANDS
-  NONE STEEPLY SLOPING IRRIGABLE LANDS
-  NONE IRRIGABLE LANDS BETTER SUITED FOR FOREST MANAGEMENT
-  NONE PRESENT URBAN LANDS
-  NONE RECREATIONAL LANDS


STATE OF CALIFORNIA
 THE RESOURCES AGENCY OF CALIFORNIA
 DEPARTMENT OF WATER RESOURCES
 DELTA BRANCH
 LAND AND WATER USE
 YUBA-BEAR RIVERS HYDROGRAPHIC UNIT
CLASSIFICATION OF LANDS
 T. 22 N., R. 9 - 11 E. MDB&M
 1957



R9E

RIE









RIIE



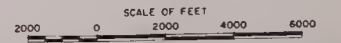
INDEX TO SHEETS

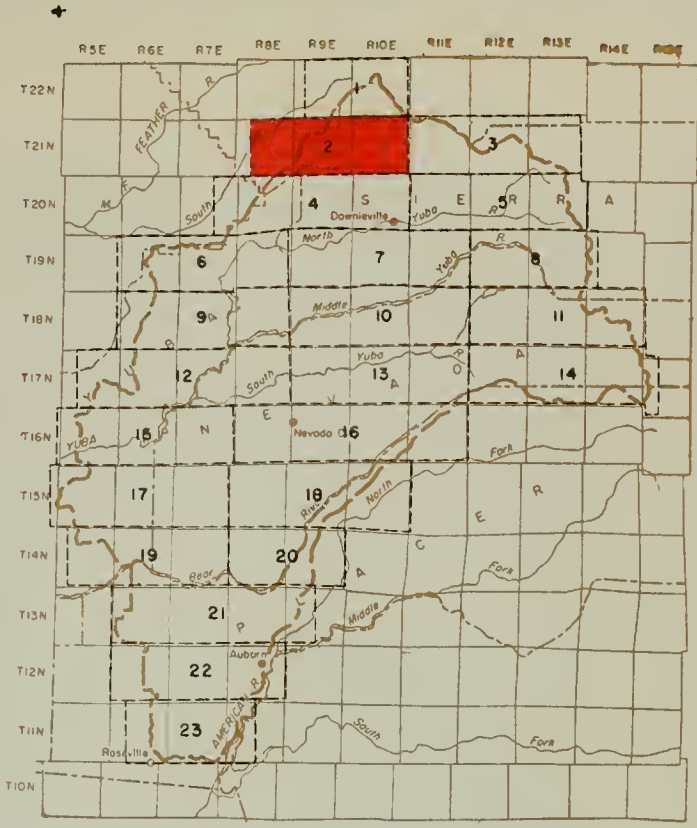


LEGEND

-  HYDROGRAPHIC UNIT BOUNDARY
-  HYDROGRAPHIC SUBUNIT BOUNDARY
-  SMOOTH LYING IRRIGABLE LANDS
-  NONE GENTLY SLOPING OR UNDULATING IRRIGABLE LANDS
-  NONE STEEPLY SLOPING IRRIGABLE LANDS
-  NONE IRRIGABLE LANDS BETTER SUITED FOR FOREST MANAGEMENT
-  NONE PRESENT URBAN LANDS
-  NONE RECREATIONAL LANDS

STATE OF CALIFORNIA
 THE RESOURCES AGENCY OF CALIFORNIA
 DEPARTMENT OF WATER RESOURCES
 DELTA BRANCH
 LAND AND WATER USE
 YUBA-BEAR RIVERS HYDROGRAPHIC UNIT
CLASSIFICATION OF LANDS
 T 22 N, R 9 - 11 E MDB&M
 1957











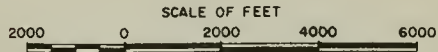
INDEX TO SHEETS

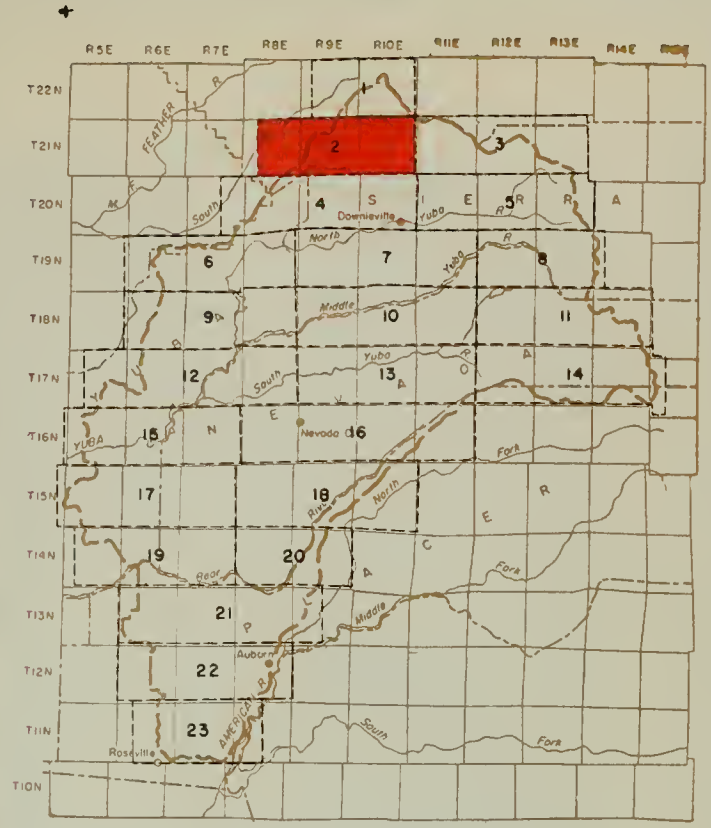


LEGEND

-  HYDROGRAPHIC UNIT BOUNDARY
-  HYDROGRAPHIC SUBUNIT BOUNDARY
-  SMOOTH LYING IRRIGABLE LANDS
-  GENTLY SLOPING OR UNDULATING IRRIGABLE LANDS
-  STEEPLY SLOPING IRRIGABLE LANDS
-  IRRIGABLE LANDS BETTER SUITED FOR FOREST MANAGEMENT
-  PRESENT URBAN LANDS
-  RECREATIONAL LANDS

STATE OF CALIFORNIA
 THE RESOURCES AGENCY OF CALIFORNIA
 DEPARTMENT OF WATER RESOURCES
 DELTA BRANCH
 LAND AND WATER USE
 YUBA-BEAR RIVERS HYDROGRAPHIC UNIT
 CLASSIFICATION OF LANDS
 T 21 N, R 8 - 10 E MDB&M
 1957







INDEX TO SHEETS

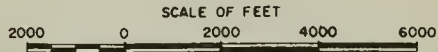


LEGEND

-  HYDROGRAPHIC UNIT BOUNDARY
-  HYDROGRAPHIC SUBUNIT BOUNDARY
-  SMOOTH LYING IRRIGABLE LANDS
-  GENTLY SLOPING OR UNULATING IRRIGABLE LANDS
-  STEEPLY SLOPING IRRIGABLE LANDS
-  IRRIGABLE LANDS BETTER SUITED FOR FOREST MANAGEMENT
-  PRESENT URBAN LANDS
-  RECREATIONAL LANDS

STATE OF CALIFORNIA
 THE RESOURCES AGENCY OF CALIFORNIA
 DEPARTMENT OF WATER RESOURCES
 DELTA BRANCH
 LAND AND WATER USE
 YUBA-BEAR RIVERS HYDROGRAPHIC UNIT

CLASSIFICATION OF LANDS
 T 21 N, R 8 - 10 E MDB&M
 1957

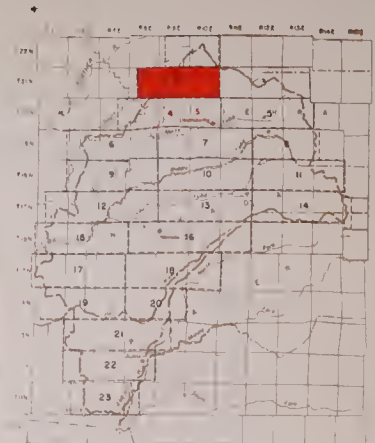


R8E

R9E

R10E

T21N

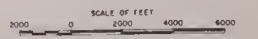


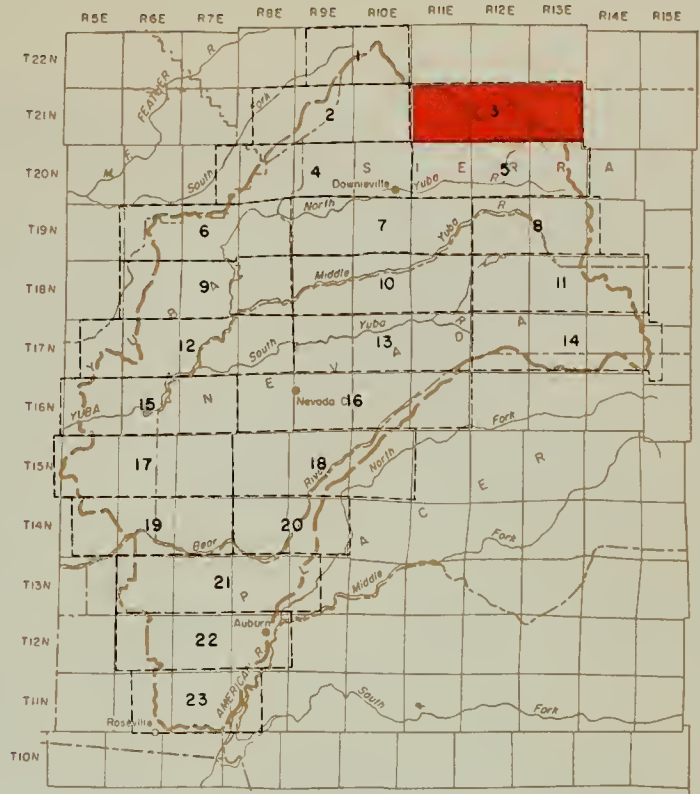
INDEX TO SHEETS



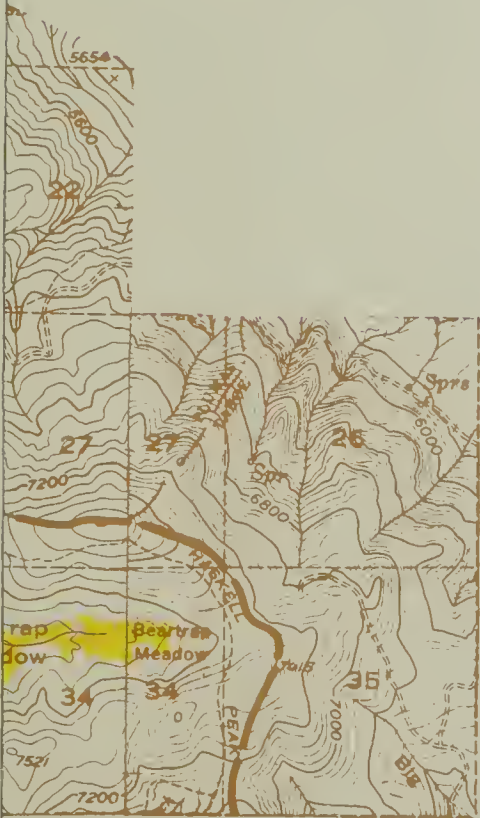
- LEGEND**
- HYDROGRAPHIC UNIT BOUNDARY
 - HYDROGRAPHIC SUBUNIT BOUNDARY
 - GENTLY SLOPING OR UNDULATING RIPRABLE LANDS
 - STEEPLY SLOPING OR UNDULATING RIPRABLE LANDS
 - RIPRABLE LANDS BETTER SUITED FOR FOREST MANAGEMENT
 - PRESENT STREAM LANDS
 - RECREATIONAL LANDS

STATE OF CALIFORNIA
 THE RESOURCES AGENCY OF CALIFORNIA
 DEPARTMENT OF WATER RESOURCES
 DELTA BRANCH
 LAND AND WATER USE
 YUBA-BEAR RIVERS HYDROGRAPHIC UNIT
CLASSIFICATION OF LANDS
 T 21 N, R 8 - 10 E M 088 M
 1957













INDEX TO SHEETS



LEGEND

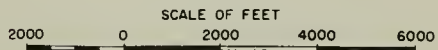
-  HYDROGRAPHIC UNIT BOUNDARY
-  HYDROGRAPHIC SUBUNIT BOUNDARY
-  SMOOTH LYING IRRIGABLE LANDS
-  NONE GENTLY SLOPING OR UNULATING IRRIGABLE LANDS
-  NONE STEEPLY SLOPING IRRIGABLE LANDS
-  IRRIGABLE LANDS BETTER SUITED FOR FOREST MANAGEMENT
-  NONE PRESENT URBAN LANDS
-  RECREATIONAL LANDS

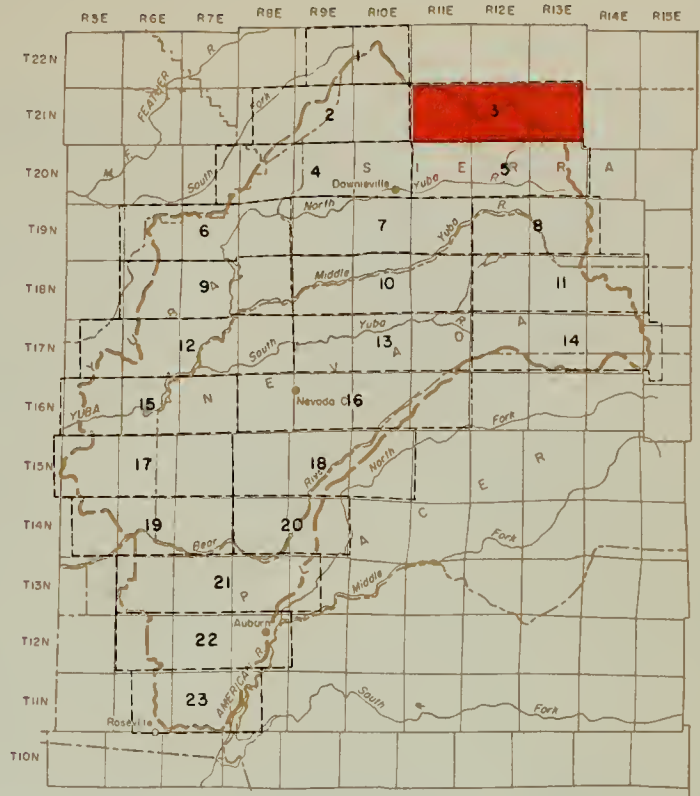
STATE OF CALIFORNIA
 THE RESOURCES AGENCY OF CALIFORNIA
 DEPARTMENT OF WATER RESOURCES
 DELTA BRANCH
 LAND AND WATER USE
 YUBA-BEAR RIVERS HYDROGRAPHIC UNIT

CLASSIFICATION OF LANDS

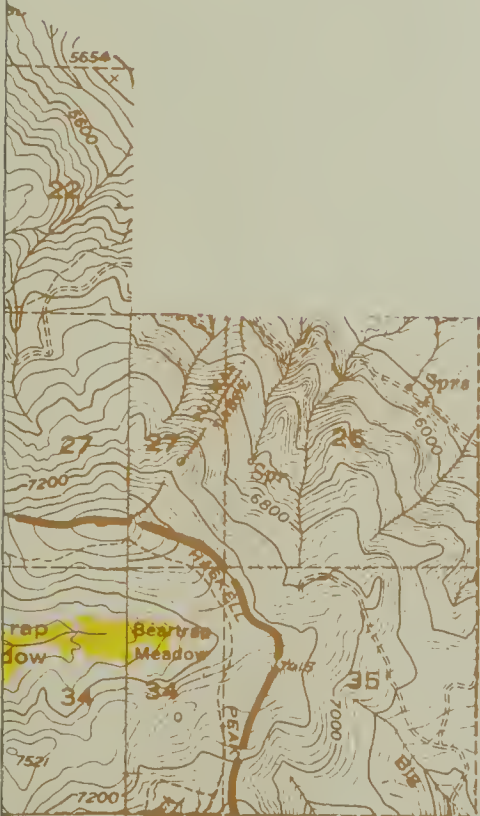
T. 21 N., R. 11-13 E., MDB&M

1957









INDEX TO SHEETS



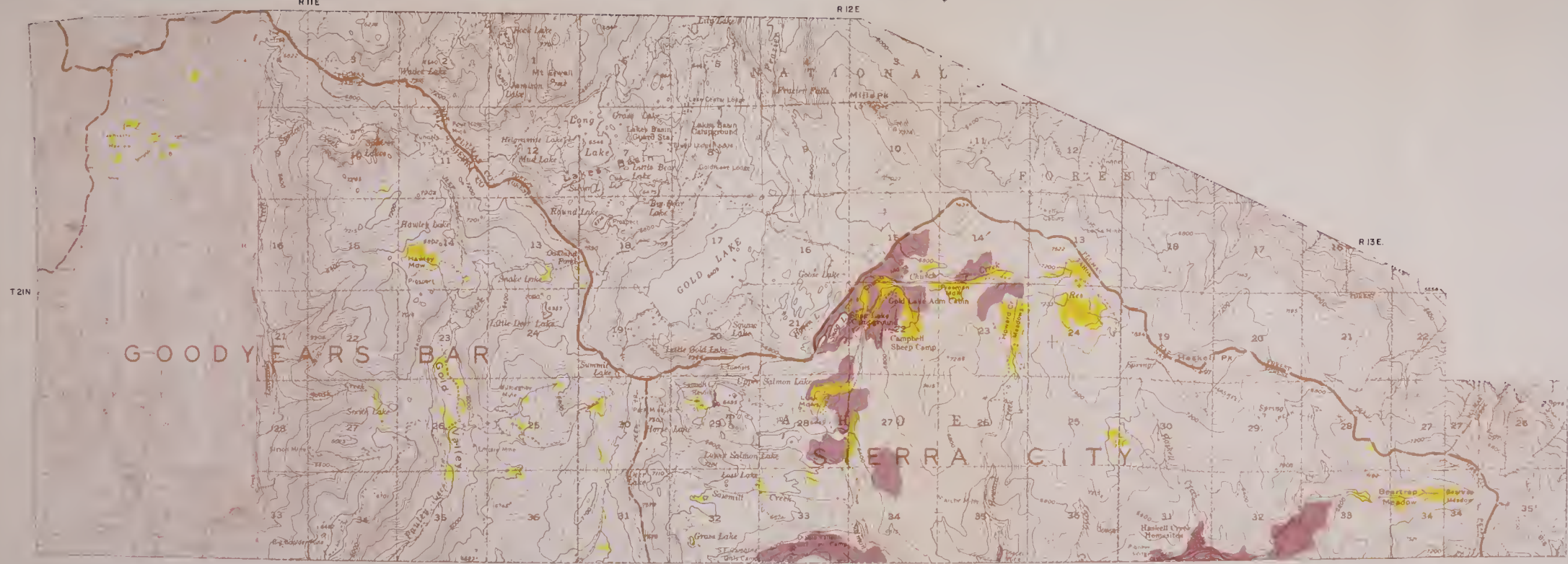
LEGEND

-  HYDROGRAPHIC UNIT BOUNDARY
-  HYDROGRAPHIC SUBUNIT BOUNDARY
-  SMOOTH LYING IRRIGABLE LANDS
-  NONE GENTLY SLOPING OR UNULATING IRRIGABLE LANDS
-  NONE STEEPLY SLOPING IRRIGABLE LANDS
-  IRRIGABLE LANDS BETTER SUITED FOR FOREST MANAGEMENT
-  NONE PRESENT URBAN LANDS
-  RECREATIONAL LANDS

STATE OF CALIFORNIA
 THE RESOURCES AGENCY OF CALIFORNIA
 DEPARTMENT OF WATER RESOURCES
 DELTA BRANCH
 LAND AND WATER USE
 YUBA-BEAR RIVERS HYDROGRAPHIC UNIT

CLASSIFICATION OF LANDS
 T. 21 N., R. 11-13 E., MDB&M
 1957






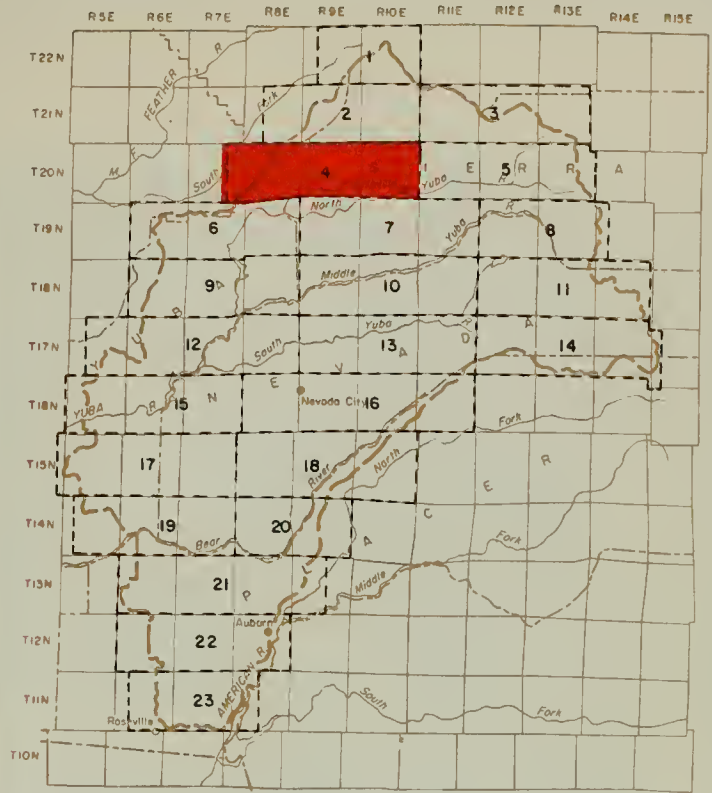
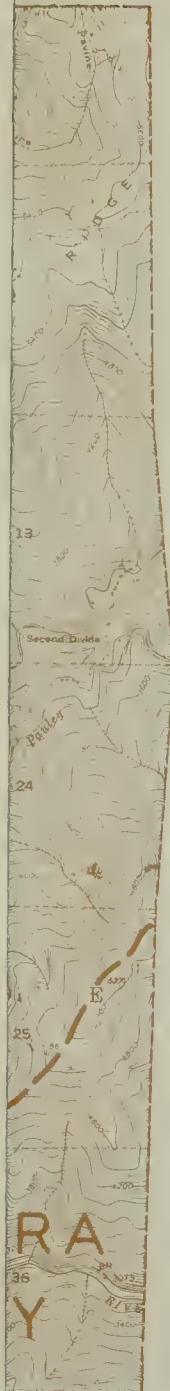
INDEX TO SHEETS



- LEGEND**
- HYDROGRAPHIC UNIT BOUNDARY
 - HYDROGRAPHIC SUBUNIT BOUNDARY
 - RYAN-LINE RIBBON PAID
 - NONE
 - RYAN-LINE RIBBON PAID
 - NONE
 - RYAN-LINE RIBBON PAID
 - NONE
 - RYAN-LINE RIBBON PAID
 - NONE
 - RYAN-LINE RIBBON PAID
 - NONE

STATE OF CALIFORNIA
 THE RESOURCES AGENCY OF CALIFORNIA
 DEPARTMENT OF WATER RESOURCES
 DELTA BRANCH
 LAND AND WATER USE
 YUBA-BEAR RIVERS HYDROGRAPHIC UNIT
CLASSIFICATION OF LANDS
 T 21 N, R 11-13 E, MOBBM
 1957













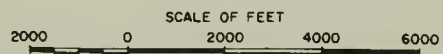
INDEX TO SHEETS

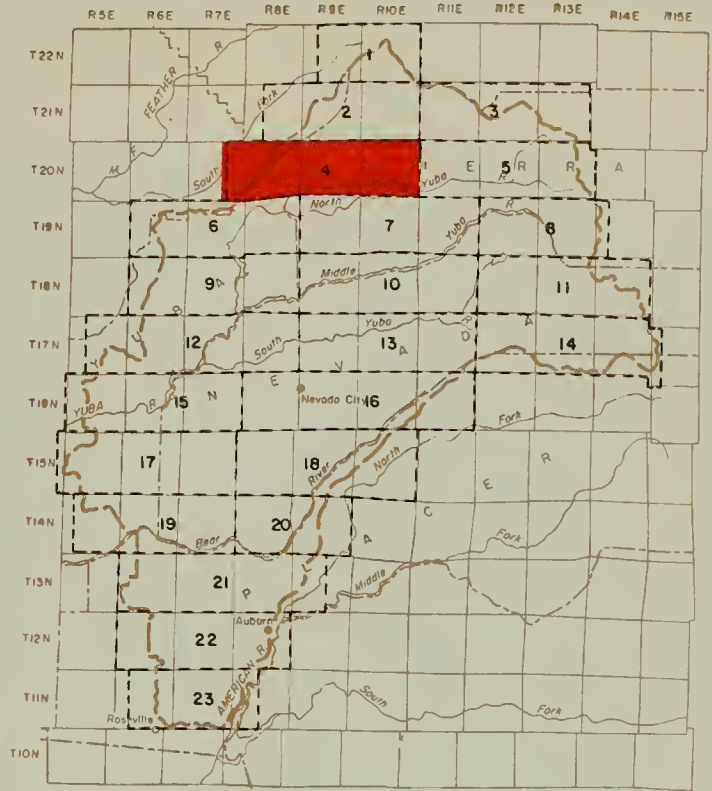



LEGEND

-  HYDROGRAPHIC UNIT BOUNDARY
-  HYDROGRAPHIC SUBUNIT BOUNDARY
-  SMOOTH LYING IRRIGABLE LANDS
-  GENTLY SLOPING OR UNOULATING IRRIGABLE LANDS
-  STEEPLY SLOPING IRRIGABLE LANDS
-  IRRIGABLE LANDS BETTER SUITED FOR FOREST MANAGEMENT
-  PRESENT URBAN LANDS
-  RECREATIONAL LANDS

STATE OF CALIFORNIA
 THE RESOURCES AGENCY OF CALIFORNIA
 DEPARTMENT OF WATER RESOURCES
 DELTA BRANCH
 LAND AND WATER USE
 YUBA-BEAR RIVERS HYDROGRAPHIC UNIT
CLASSIFICATION OF LANDS
 T 20N, R 7-10 E MDB&M
 1957













INDEX TO SHEETS

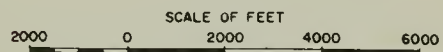


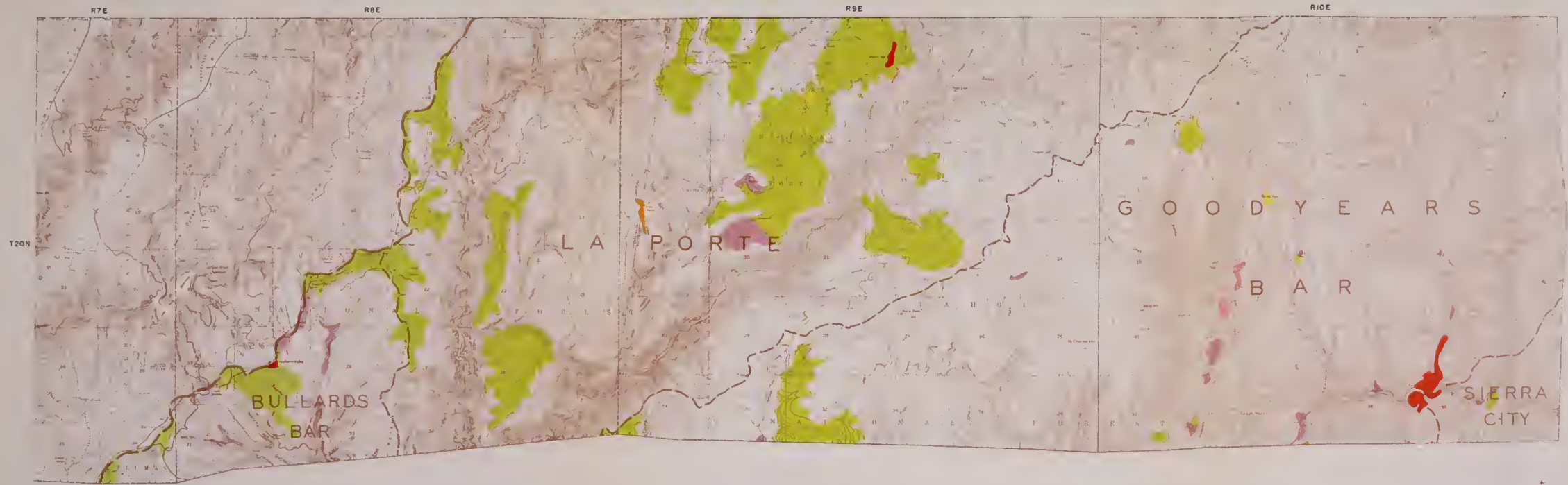
LEGEND

-  HYDROGRAPHIC UNIT BOUNDARY
-  HYDROGRAPHIC SUBUNIT BOUNDARY
-  SMOOTH LYING IRRIGABLE LANDS
-  GENTLY SLOPING OR UNDULATING IRRIGABLE LANDS
-  STEEPLY SLOPING IRRIGABLE LANDS
-  IRRIGABLE LANDS BETTER SUITED FOR FOREST MANAGEMENT
-  PRESENT URBAN LANDS
-  RECREATIONAL LANDS

STATE OF CALIFORNIA
 THE RESOURCES AGENCY OF CALIFORNIA
 DEPARTMENT OF WATER RESOURCES
 DELTA BRANCH
 LAND AND WATER USE
 YUBA-BEAR RIVERS HYDROGRAPHIC UNIT

CLASSIFICATION OF LANDS
 T 20N, R 7-10 E MDB&M
 1957





INDEX TO SHEETS

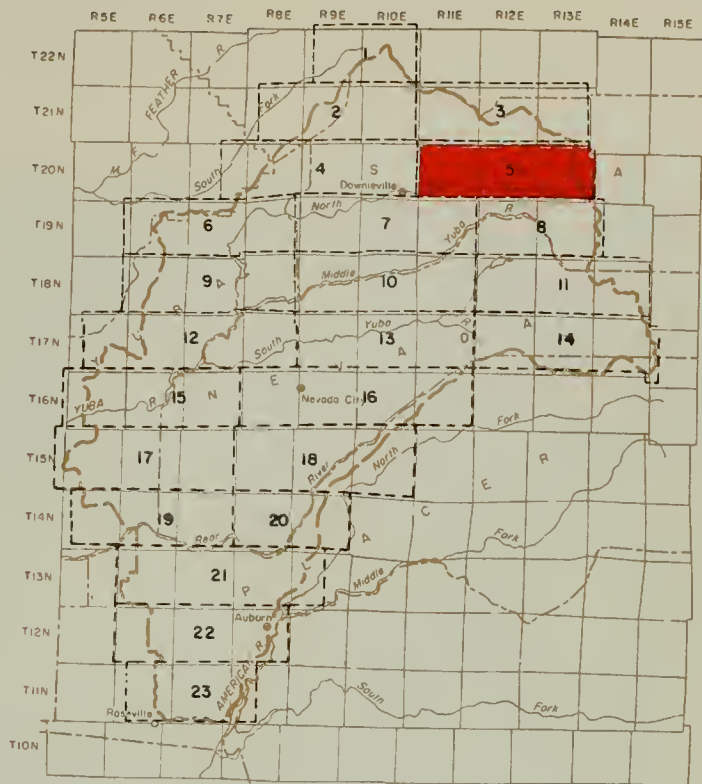


LEGEND

- HYDROGRAPHIC NET (BOUNDARY)
- HYDROGRAPHIC UNIT (BOUNDARY)
- LAND WITH POTENTIAL IRRIGATION
- LAND WITH POTENTIAL IRRIGATION
- IRRIGATED LAND WITH POTENTIAL IRRIGATION
- IRRIGATED LAND WITH POTENTIAL IRRIGATION
- POTENTIAL LAND

STATE OF CALIFORNIA
 THE RESOURCES AGENCY OF CALIFORNIA
 DEPARTMENT OF WATER RESOURCES
 DELTA BRANCH
 LAND AND WATER USE
 YUBA-BEAR RIVERS HYDROGRAPHIC UNIT
CLASSIFICATION OF LANDS
 T20N, R7-10 E MDDGM
 1957











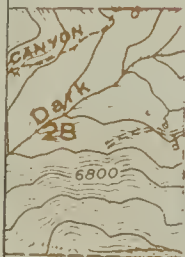


INDEX TO SHEETS

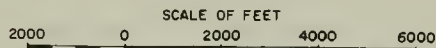


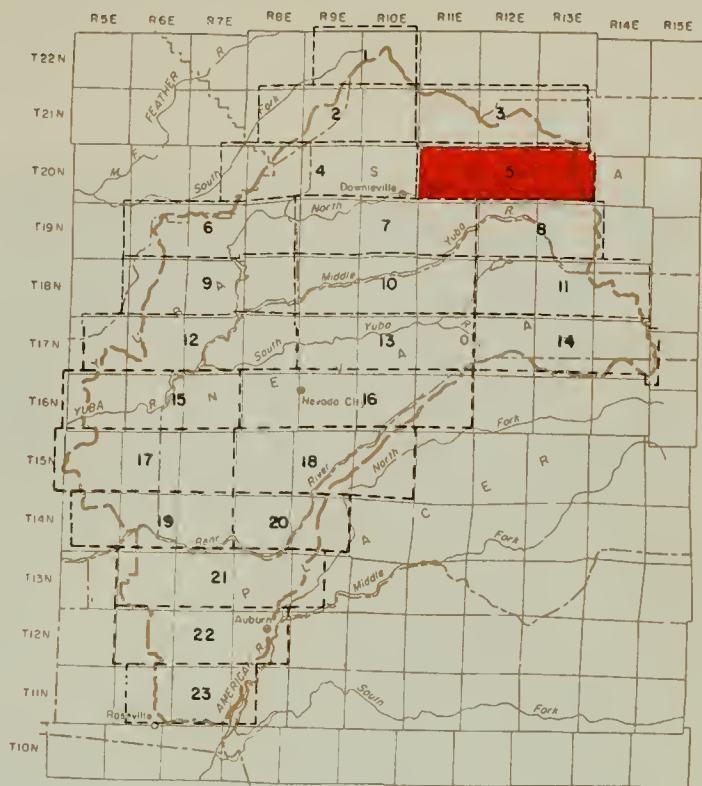
LEGEND

-  HYDROGRAPHIC UNIT BOUNDARY
-  HYDROGRAPHIC SUBUNIT BOUNDARY
-  SMOOTH LYING IRRIGABLE LANDS
-  GENTLY SLOPING OR UNDULATING IRRIGABLE LANDS
-  STEEPLY SLOPING IRRIGABLE LANDS
-  IRRIGABLE LANDS BETTER SUITED FOR FOREST MANAGEMENT
-  PRESENT URBAN LANDS
-  RECREATIONAL LANDS



STATE OF CALIFORNIA
 THE RESOURCES AGENCY OF CALIFORNIA
 DEPARTMENT OF WATER RESOURCES
 DELTA BRANCH
 LAND AND WATER USE
 YUBA-BEAR RIVERS HYDROGRAPHIC UNIT
CLASSIFICATION OF LANDS
 T 20 N, R 11 - 14 E MDB&M
 1957











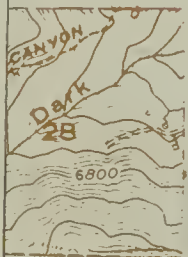


INDEX TO SHEETS

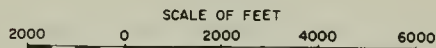


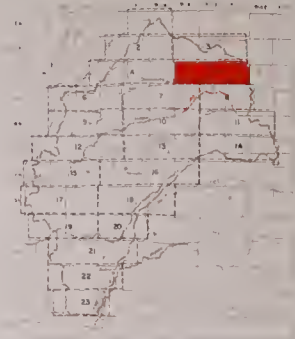
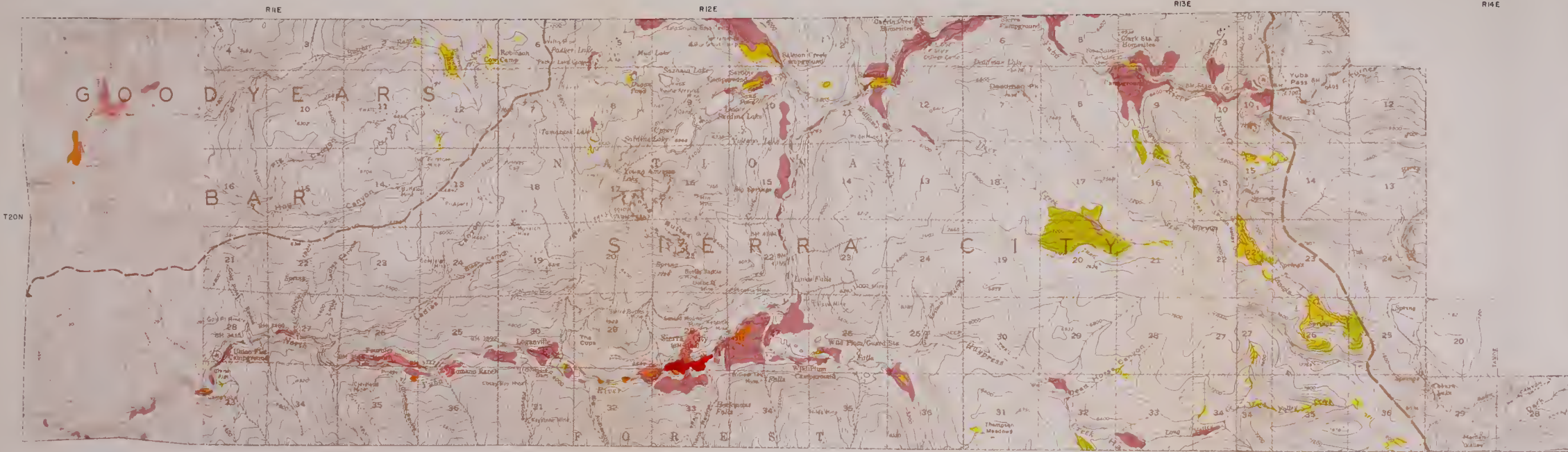
LEGEND

-  HYDROGRAPHIC UNIT BOUNDARY
-  HYDROGRAPHIC SUBUNIT BOUNDARY
-  SMOOTH LYING IRRIGABLE LANDS
-  GENTLY SLOPING OR UNDLATING IRRIGABLE LANDS
-  STEEPLY SLOPING IRRIGABLE LANDS
-  IRRIGABLE LANDS BETTER SUITED FOR FOREST MANAGEMENT
-  PRESENT URBAN LANDS
-  RECREATIONAL LANDS



STATE OF CALIFORNIA
 THE RESOURCES AGENCY OF CALIFORNIA
 DEPARTMENT OF WATER RESOURCES
 DELTA BRANCH
 LAND AND WATER USE
 YUBA-BEAR RIVERS HYDROGRAPHIC UNIT
CLASSIFICATION OF LANDS
 T 20 N, R 11 - 14 E MDB&M
 1957






INDEX TO SHEETS

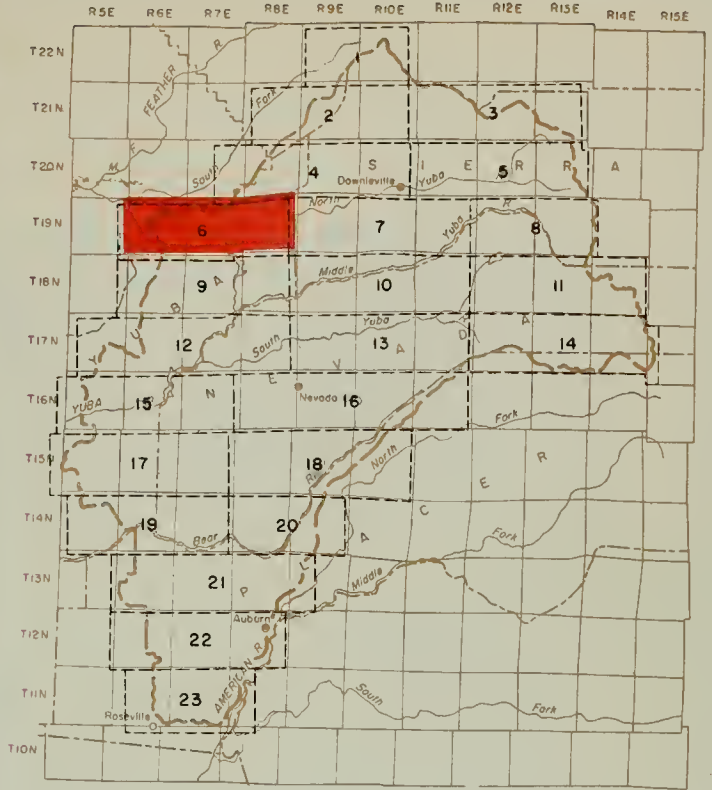


LEGEND

- HYDROGRAPHIC UNIT BOUNDARY
- HYDROGRAPHIC SUBUNIT BOUNDARY
- MOUNTAIN PEAKS LANDS
- SLOPE OF MOUNTAIN PEAKS LANDS
- MOUNTAIN PEAKS LANDS
- PASTURE LANDS
- RECREATIONAL LANDS

STATE OF CALIFORNIA
 THE RESOURCES AGENCY OF CALIFORNIA
 DEPARTMENT OF WATER RESOURCES
 DELTA BRANCH
 LAND AND WATER USE
 YUBA-BEAR RIVERS HYDROGRAPHIC UNIT
CLASSIFICATION OF LANDS
 T.20 N., R.14 E. M088M
 1957





INDEX TO SHEETS

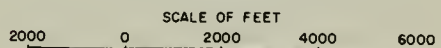


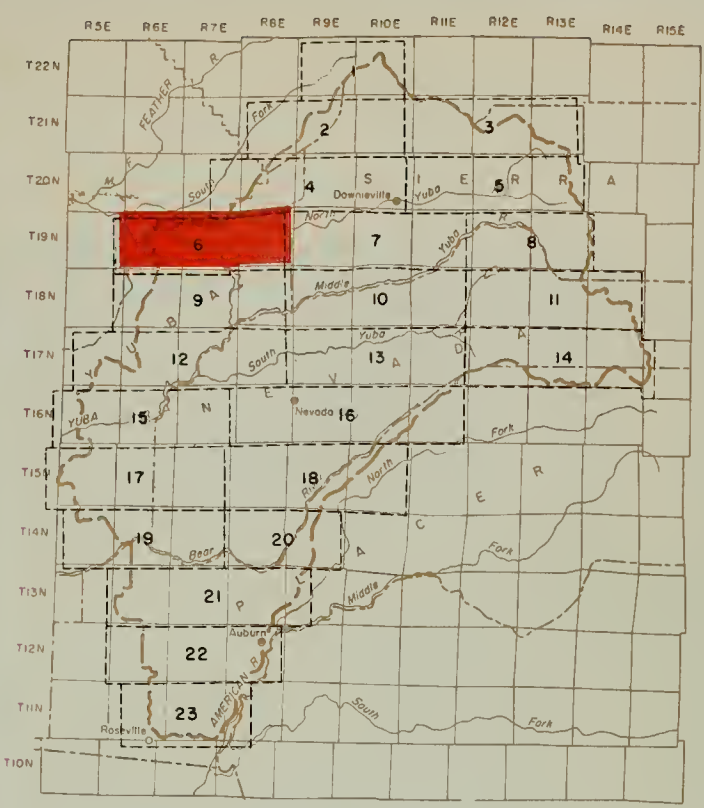
LEGEND

- HYDROGRAPHIC UNIT BOUNDARY
- HYDROGRAPHIC SUBUNIT BOUNDARY
- SMOOTH LYING IRRIGABLE LANDS
- GENTLY SLOPING OR UNDULATING IRRIGABLE LANDS
- STEEPLY SLOPING IRRIGABLE LANDS
- IRRIGABLE LANDS BETTER SUITED FOR FOREST MANAGEMENT
- PRESENT URBAN LANDS
- RECREATIONAL LANDS

STATE OF CALIFORNIA
 THE RESOURCES AGENCY OF CALIFORNIA
 DEPARTMENT OF WATER RESOURCES
 DELTA BRANCH
 LAND AND WATER USE
 YUBA-BEAR RIVERS HYDROGRAPHIC UNIT

CLASSIFICATION OF LANDS
 T 19 N, R 6 - 8 E MDB&M
 1957













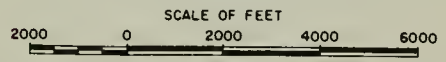
INDEX TO SHEETS

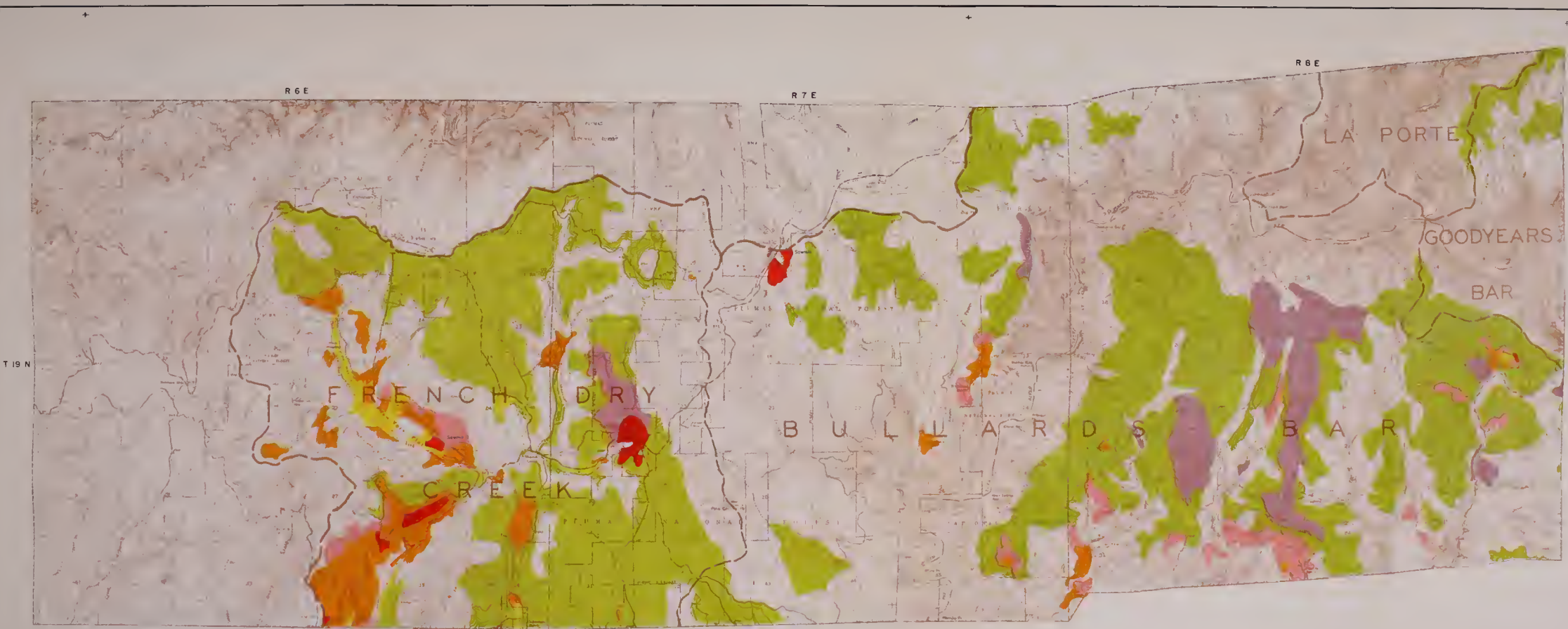


LEGEND

-  HYDROGRAPHIC UNIT BOUNDARY
-  HYDROGRAPHIC SUBUNIT BOUNDARY
-  SMOOTH LYING IRRIGABLE LANDS
-  GENTLY SLOPING OR UNDULATING IRRIGABLE LANDS
-  STEEPLY SLOPING IRRIGABLE LANDS
-  IRRIGABLE LANDS BETTER SUITED FOR FOREST MANAGEMENT
-  PRESENT URBAN LANDS
-  RECREATIONAL LANDS

STATE OF CALIFORNIA
 THE RESOURCES AGENCY OF CALIFORNIA
 DEPARTMENT OF WATER RESOURCES
 DELTA BRANCH
 LAND AND WATER USE
 YUBA-BEAR RIVERS HYDROGRAPHIC UNIT
CLASSIFICATION OF LANDS
 T 19 N, R 6 - 8 E MDB&M
 1957






INDEX TO SHEETS

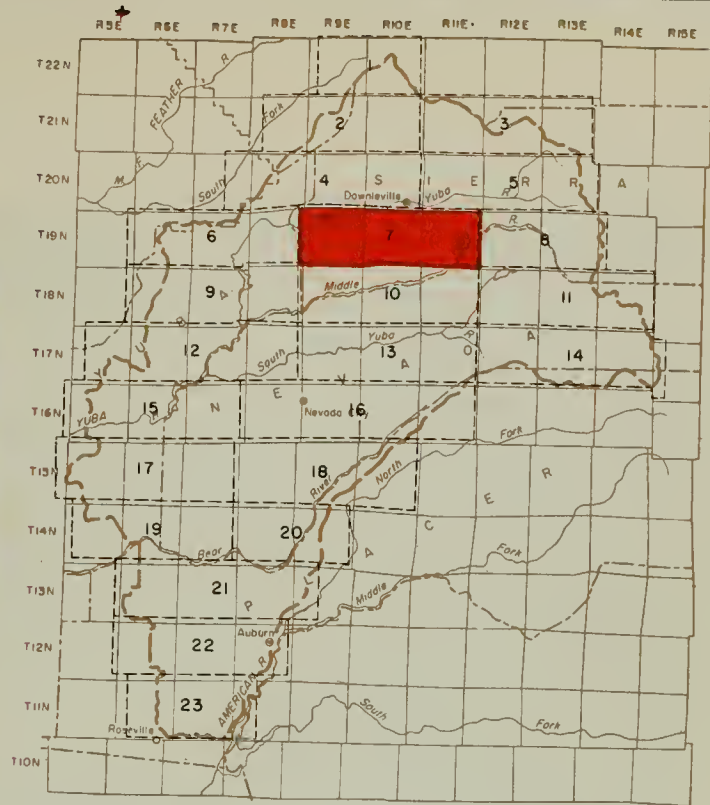


LEGEND

- HYDROGRAPHIC UNIT BOUNDARY
- HYDROGRAPHIC SUBUNIT BOUNDARY
- LEVEL TO HIGH IRRIGABLE LANDS
- STEELY SLOPE, HIGH IRRIGABLE LANDS
- STEELY SLOPE, MARGINAL LANDS
- IRRIGABLE LANDS BY TIER CUTS FOR CROPPING
- FLOOD PRONE LANDS
- RECREATIONAL LANDS

STATE OF CALIFORNIA
 THE RESOURCES AGENCY OF CALIFORNIA
 DEPARTMENT OF WATER RESOURCES
 DELTA BRANCH
 LAND AND WATER USE
 YUBA-BEAR RIVERS HYDROGRAPHIC UNIT
CLASSIFICATION OF LANDS
 T 19 N, R 6 - 8 E MDBM
 1957













INDEX TO SHEETS

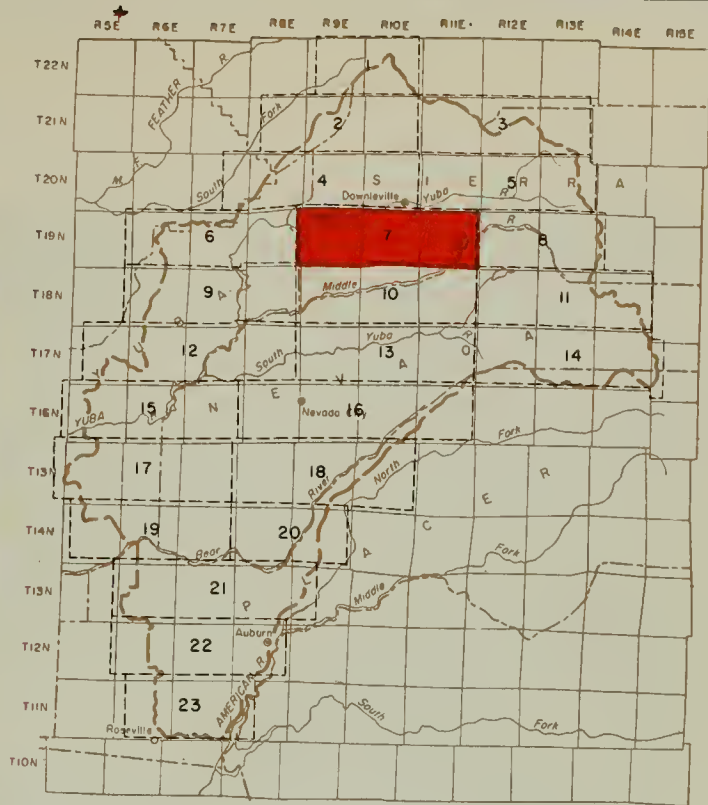


LEGEND

-  HYDROGRAPHIC UNIT BOUNDARY
-  HYDROGRAPHIC SUBUNIT BOUNDARY
-  SMOOTH LYING IRRIGABLE LANDS
-  GENTLY SLOPING OR UNDULATING IRRIGABLE LANDS
-  NONE
-  IRRIGABLE LANDS BETTER SUITED FOR FOREST MANAGEMENT
-  PRESENT URBAN LANDS
-  RECREATIONAL LANDS

STATE OF CALIFORNIA
 THE RESOURCES AGENCY OF CALIFORNIA
 DEPARTMENT OF WATER RESOURCES
 DELTA BRANCH
 LAND AND WATER USE
 YUBA-BEAR RIVERS HYDROGRAPHIC UNIT
CLASSIFICATION OF LANDS
 T 19 N, R 9 - 11 E MDB&M
 1957













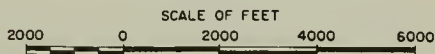
INDEX TO SHEETS



LEGEND

-  HYDROGRAPHIC UNIT BOUNDARY
-  HYDROGRAPHIC SUBUNIT BOUNDARY
-  SMOOTH LYING IRRIGABLE LANDS
-  GENTLY SLOPING OR UNDLATING IRRIGABLE LANDS
-  STEEPLY SLOPING IRRIGABLE LANDS
-  IRRIGABLE LANDS BETTER SUITED FOR FOREST MANAGEMENT
-  PRESENT URBAN LANDS
-  RECREATIONAL LANDS

STATE OF CALIFORNIA
 THE RESOURCES AGENCY OF CALIFORNIA
 DEPARTMENT OF WATER RESOURCES
 DELTA BRANCH
 LAND AND WATER USE
 YUBA-BEAR RIVERS HYDROGRAPHIC UNIT
CLASSIFICATION OF LANDS
 T 19 N, R 9 - 11 E MDB&M
 1957

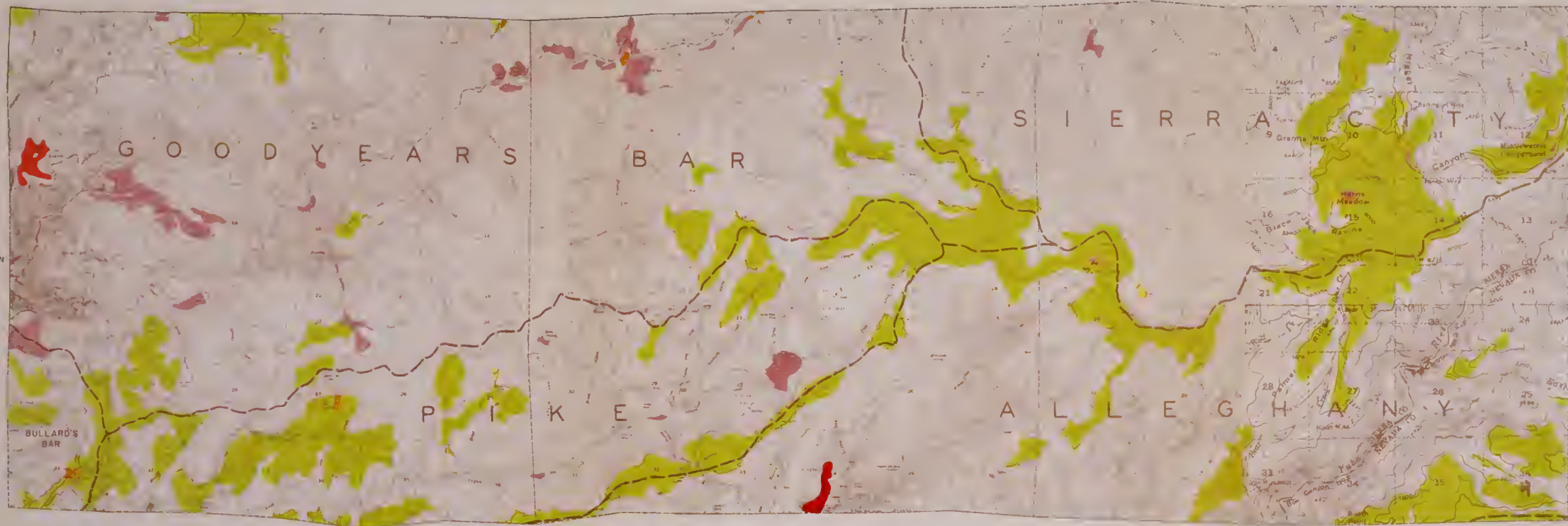


R 9 E

R 10 E

R 11 E

T 19 N



INDEX TO SHEETS




LEGEND

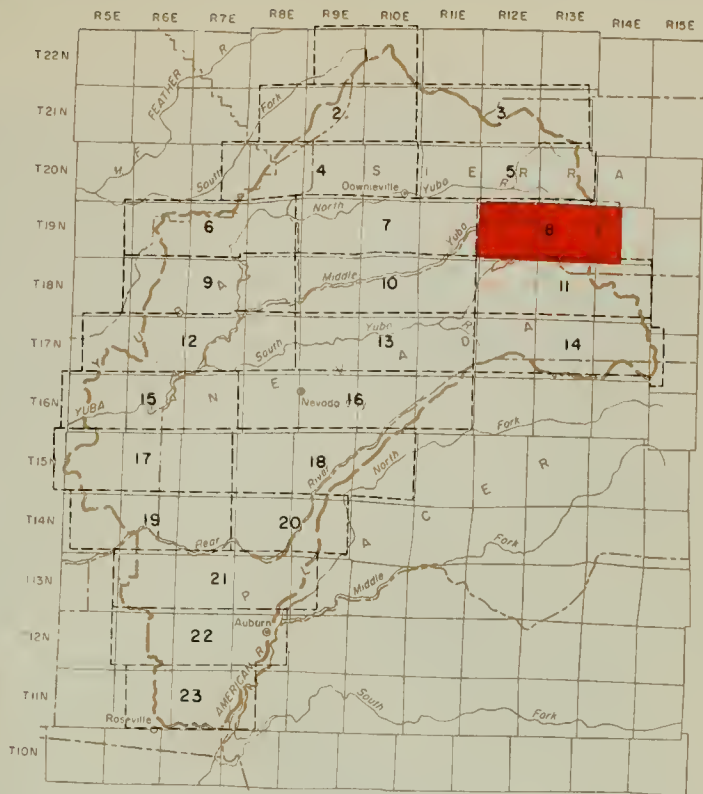
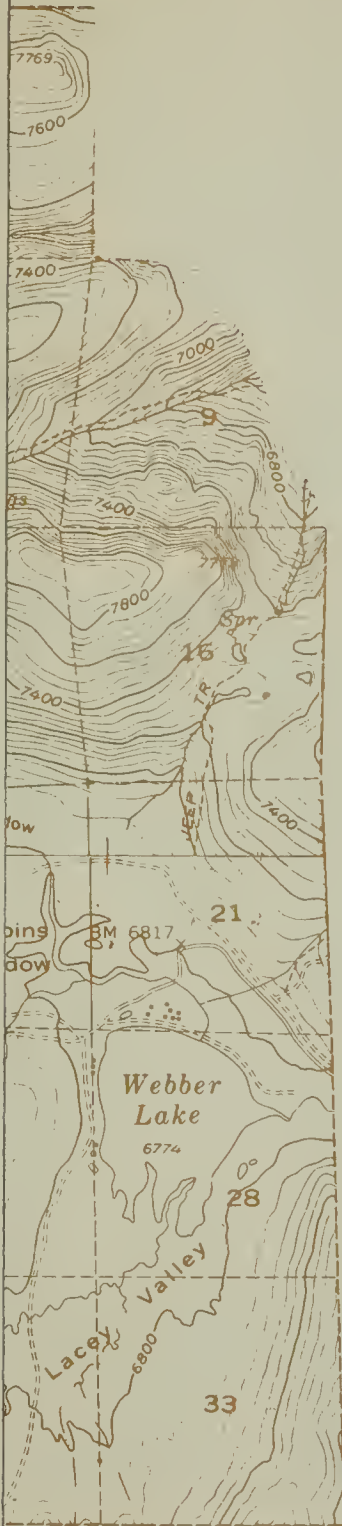
- HYDROGRAPHIC UNIT BOUNDARY
- HYDROGRAPHIC SUB-UNIT BOUNDARY
- IRRIGATED LANDS
- IRRIGATED LANDS WITH 1-100% PROBABILITY OF FAILURE
- IRRIGATED LANDS WITH 1-50% PROBABILITY OF FAILURE
- IRRIGATED LANDS WITH 1-25% PROBABILITY OF FAILURE
- IRRIGATED LANDS WITH 1-10% PROBABILITY OF FAILURE
- IRRIGATED LANDS

STATE OF CALIFORNIA
 THE RESOURCES AGENCY OF CALIFORNIA
 DEPARTMENT OF WATER RESOURCES
 DELTA BRANCH

LAND AND WATER USE
 YUBA-BEAR RIVERS HYDROGRAPHIC UNIT

CLASSIFICATION OF LANDS
 T 19 N, R 9 - 11 E MDBM
 1957













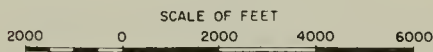
INDEX TO SHEETS

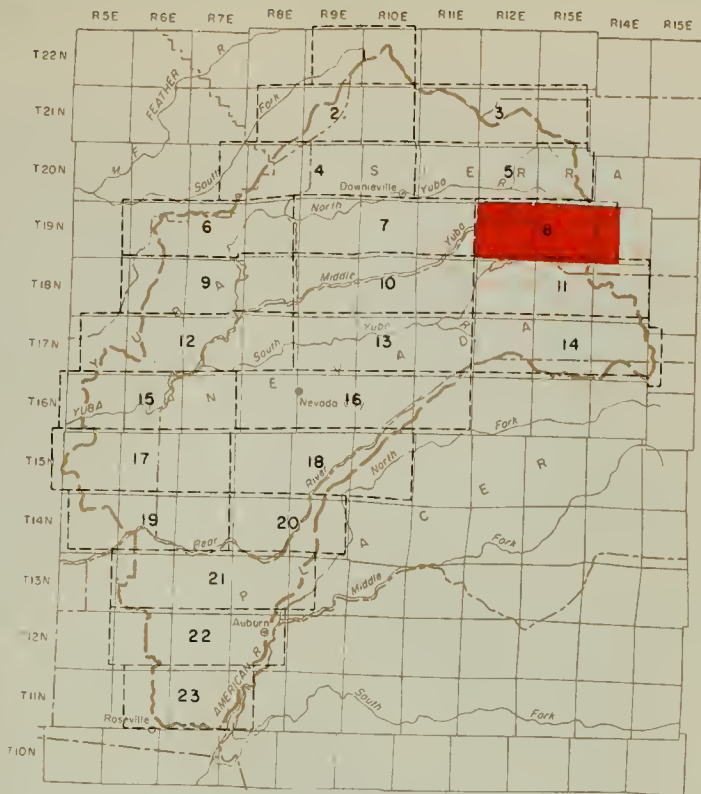
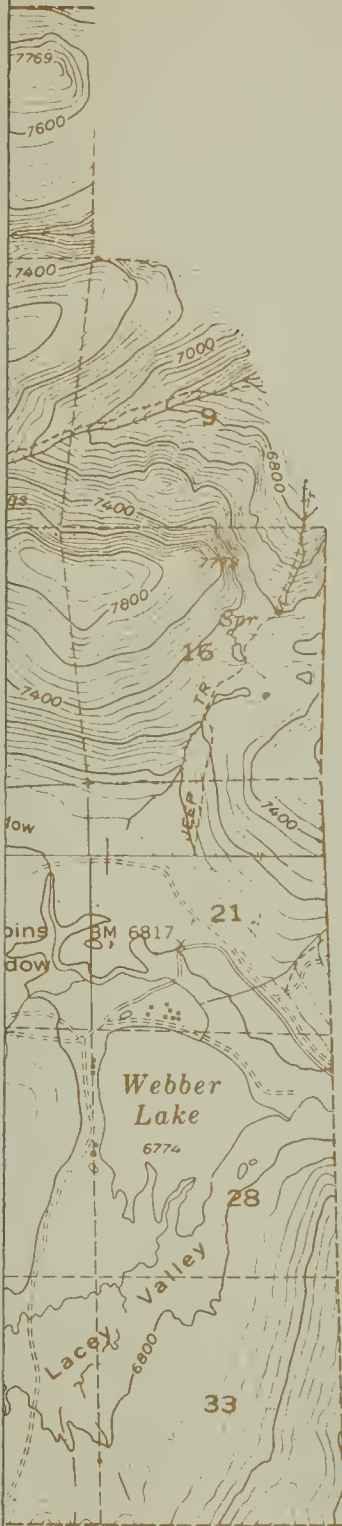


LEGEND

-  HYDROGRAPHIC UNIT BOUNDARY
-  HYDROGRAPHIC SUBUNIT BOUNDARY
-  SMOOTH LYING IRRIGABLE LANDS
-  NONE GENTLY SLOPING OR UNDULATING IRRIGABLE LANDS
-  NONE STEEPLY SLOPING IRRIGABLE LANDS
-  IRRIGABLE LANDS BETTER SUITED FOR FOREST MANAGEMENT
-  NONE PRESENT URBAN LANDS
-  RECREATIONAL LANDS

STATE OF CALIFORNIA
 THE RESOURCES AGENCY OF CALIFORNIA
 DEPARTMENT OF WATER RESOURCES
 DELTA BRANCH
 LAND AND WATER USE
 YUBA-BEAR RIVERS HYDROGRAPHIC UNIT
CLASSIFICATION OF LANDS
 T 18 N, R 12-14 E MDB&M
 1957













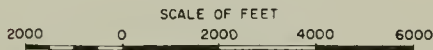
INDEX TO SHEETS



LEGEND

-  HYDROGRAPHIC UNIT BOUNDARY
-  HYDROGRAPHIC SUBUNIT BOUNDARY
-  SMOOTH LYING IRRIGABLE LANDS
-  GENTLY SLOPING OR UNULATING IRRIGABLE LANDS
-  STEEPLY SLOPING IRRIGABLE LANDS
-  IRRIGABLE LANDS BETTER SUITED FOR FOREST MANAGEMENT
-  PRESENT URBAN LANDS
-  RECREATIONAL LANDS

STATE OF CALIFORNIA
 THE RESOURCES AGENCY OF CALIFORNIA
 DEPARTMENT OF WATER RESOURCES
 DELTA BRANCH
 LAND AND WATER USE
 YUBA-BEAR RIVERS HYDROGRAPHIC UNIT
CLASSIFICATION OF LANDS
 T 18 N, R 12-14 E MDB&M
 1957



R 12 E

R 13 E

R 14 E

T 19 N



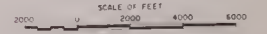
INDEX TO SHEETS

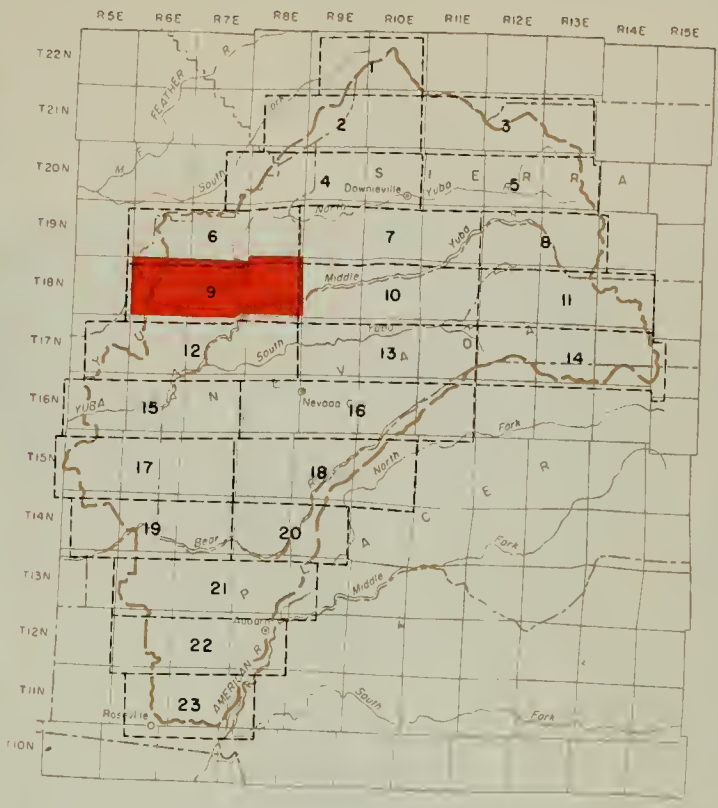


LEGEND

- WATER TAPING UNIT BOUNDARY
- WATER DIVISION BOUNDARY
- FEDERAL LAND
- STATE LAND
- PRIVATE LAND
- PRIVATE LAND
- PRIVATE LAND
- PRIVATE LAND

STATE OF CALIFORNIA
 THE RESOURCES AGENCY OF CALIFORNIA
 DEPARTMENT OF WATER RESOURCES
 DELTA BRANCH
 LAND AND WATER USE
 YUBA-BEAR RIVERS HYDROGRAPHIC UNIT
CLASSIFICATION OF LANDS
 T 19 N, R 12-14 E MDBBM
 1957













INDEX TO SHEETS

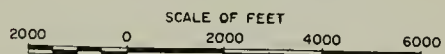



LEGEND

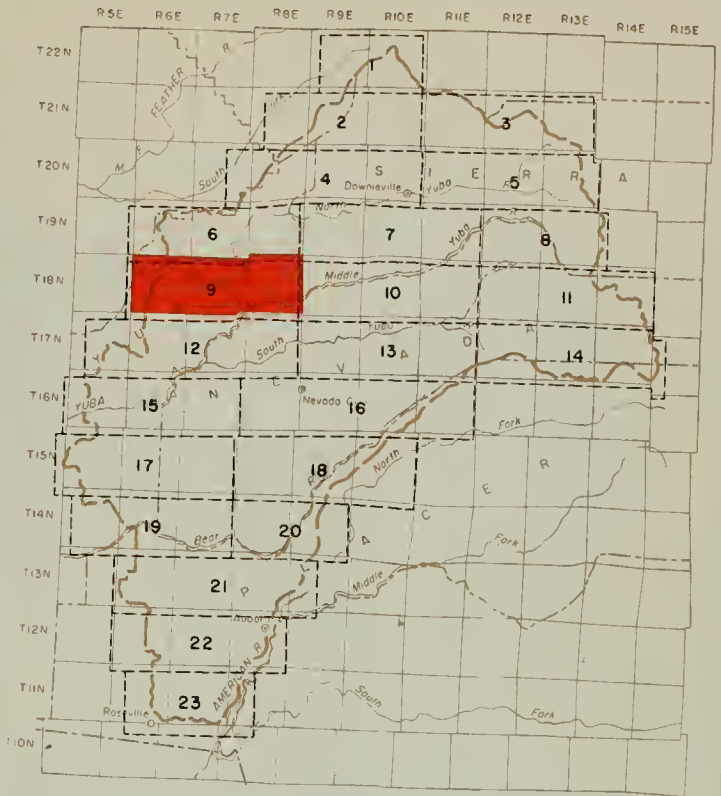
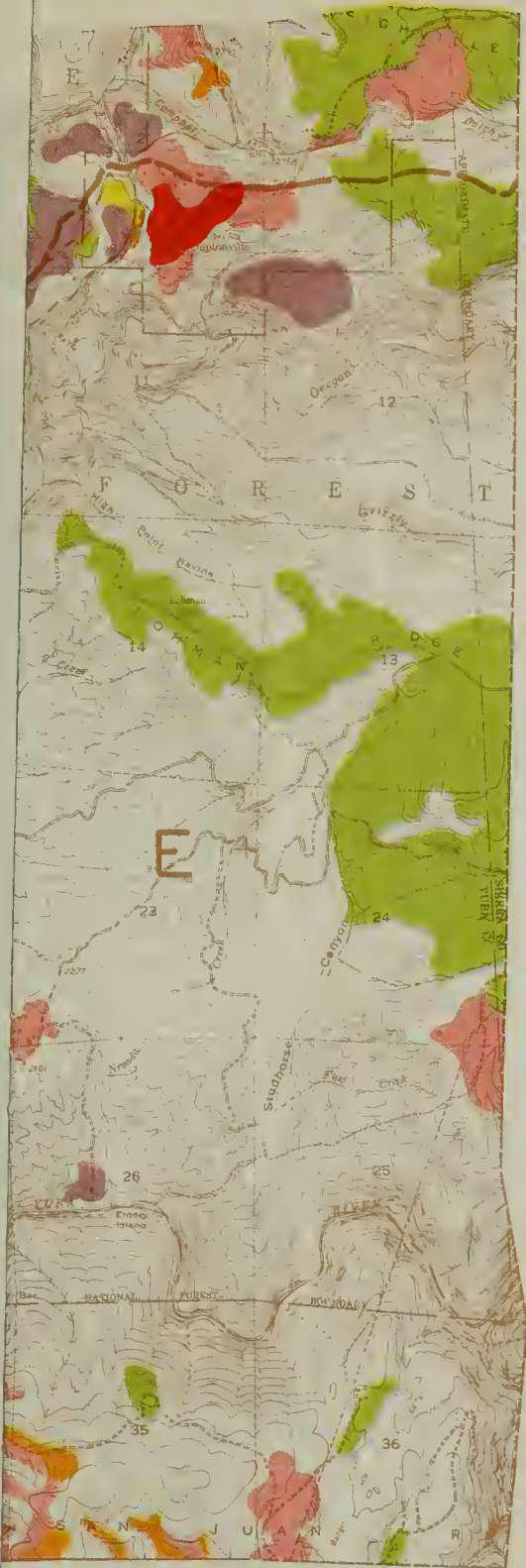
-  HYDROGRAPHIC UNIT BOUNDARY
-  HYDROGRAPHIC SUBUNIT BOUNDARY
-  SMOOTH LYING IRRIGABLE LANDS
-  GENTLY SLOPING OR UNOULATING IRRIGABLE LANDS
-  STEEPLY SLOPING IRRIGABLE LANDS
-  IRRIGABLE LANDS BETTER SUITED FOR FOREST MANAGEMENT
-  PRESENT URBAN LANDS
-  RECREATIONAL LANDS

STATE OF CALIFORNIA
 THE RESOURCES AGENCY OF CALIFORNIA
 DEPARTMENT OF WATER RESOURCES
 DELTA BRANCH
 LAND AND WATER USE
 YUBA-BEAR RIVERS HYDROGRAPHIC UNIT

CLASSIFICATION OF LANDS
 T 18 N, R 6-8 E MDB&M
 1957















INDEX TO SHEETS

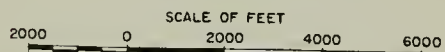


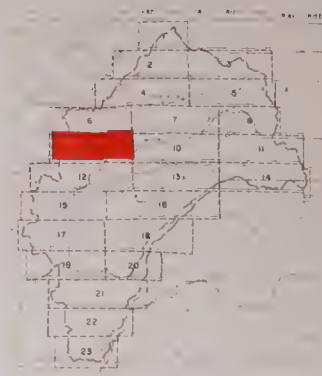
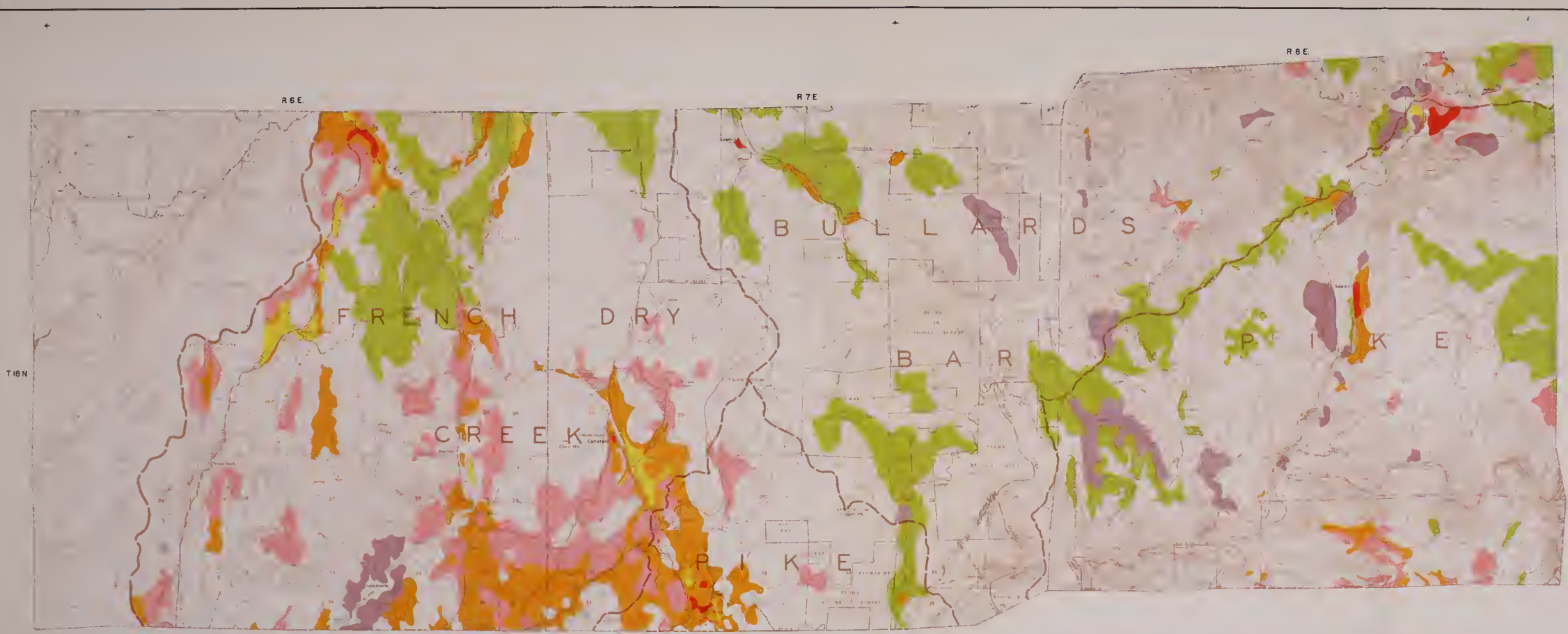
LEGEND

-  HYDROGRAPHIC UNIT BOUNDARY
-  HYDROGRAPHIC SUBUNIT BOUNDARY
-  SMOOTH LYING IRRIGABLE LANDS
-  GENTLY SLOPING OR UNDULATING IRRIGABLE LANDS
-  STEEPLY SLOPING IRRIGABLE LANDS
-  IRRIGABLE LANDS BETTER SUITED FOR FOREST MANAGEMENT
-  PRESENT URBAN LANDS
-  RECREATIONAL LANDS

STATE OF CALIFORNIA
 THE RESOURCES AGENCY OF CALIFORNIA
 DEPARTMENT OF WATER RESOURCES
 DELTA BRANCH
 LAND AND WATER USE
 YUBA-BEAR RIVERS HYDROGRAPHIC UNIT

CLASSIFICATION OF LANDS
 T 18 N, R 6-8 E MDB&M
 1957



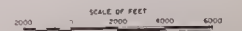


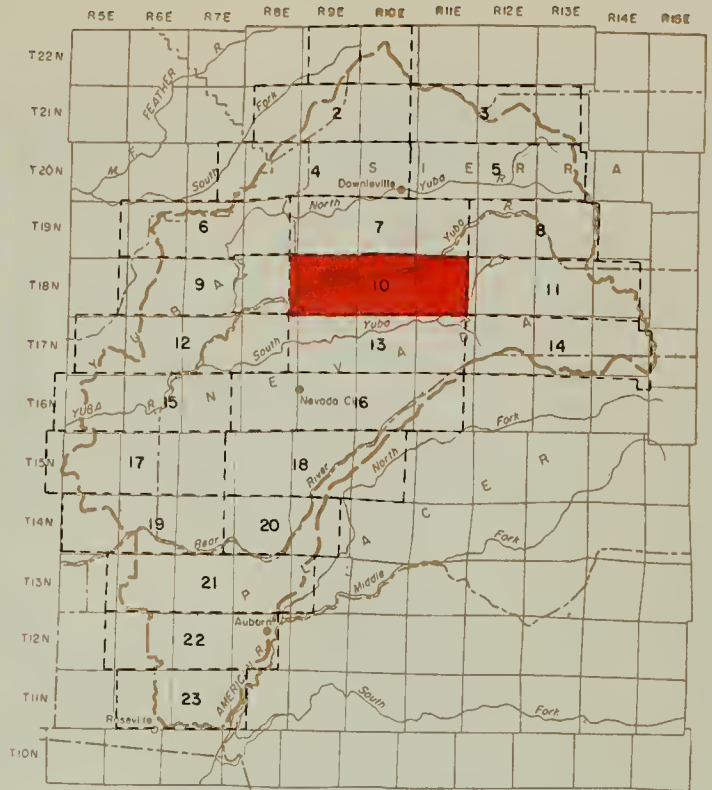
INDEX TO SHEETS



- LEGEND**
- HYDROGRAPHIC NET BOUNDARY
 - HYDROGRAPHIC CHANNEL BOUNDARY
 - SHEET 9 (RIPARIAN LANDS)
 - SHEET 10 (RIPARIAN LANDS)
 - SHEET 11 (RIPARIAN LANDS)
 - SHEET 12 (RIPARIAN LANDS)
 - SHEET 13 (RIPARIAN LANDS)
 - SHEET 14 (RIPARIAN LANDS)

STATE OF CALIFORNIA
 THE RESOURCES AGENCY OF CALIFORNIA
 DEPARTMENT OF WATER RESOURCES
 DELTA BRANCH
 LAND AND WATER USE
 YUBA-BEAR RIVERS HYDROGRAPHIC UNIT
CLASSIFICATION OF LANDS
 T 18 N, R 6-8 E M088M
 1957





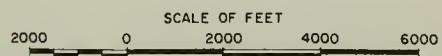
INDEX TO SHEETS



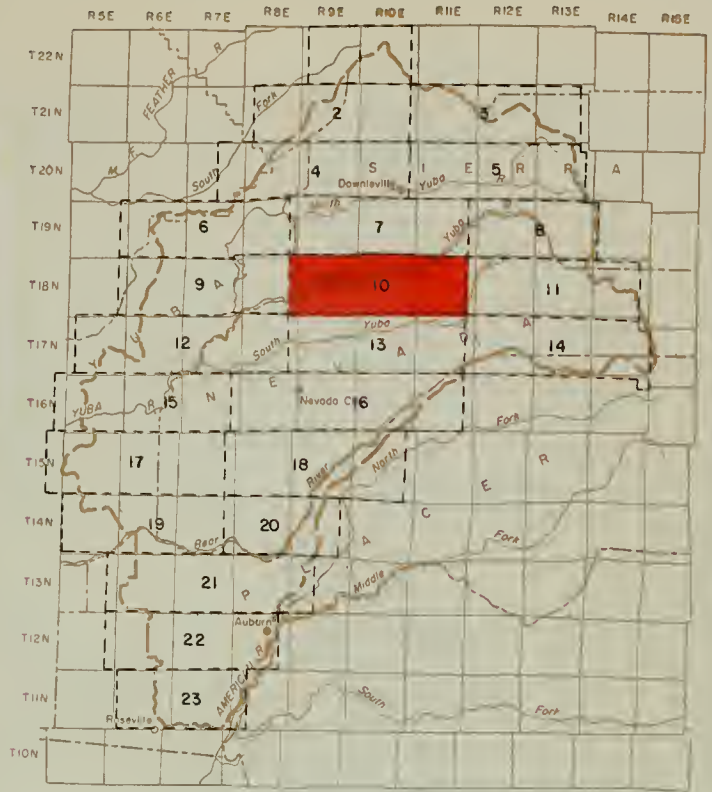
LEGEND

-  HYDROGRAPHIC UNIT BOUNDARY
-  HYDROGRAPHIC SUBUNIT BOUNDARY
-  SMOOTH LYING IRRIGABLE LANDS
-  GENTLY SLOPING OR UNULATING IRRIGABLE LANDS
-  STEEPLY SLOPING IRRIGABLE LANDS
-  IRRIGABLE LANDS BETTER SUITED FOR FOREST MANAGEMENT
-  PRESENT URBAN LANDS
-  RECREATIONAL LANDS

STATE OF CALIFORNIA
 THE RESOURCES AGENCY OF CALIFORNIA
 DEPARTMENT OF WATER RESOURCES
 DELTA BRANCH
 LAND AND WATER USE
 YUBA-BEAR RIVERS HYDROGRAPHIC UNIT
CLASSIFICATION OF LANDS
 T 18 N, R 9-11 E MDB&M
 1957







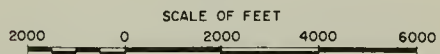
INDEX TO SHEETS



LEGEND

-  HYDROGRAPHIC UNIT BOUNDARY
-  HYDROGRAPHIC SUBUNIT BOUNDARY
-  SMOOTH LYING IRRIGABLE LANDS
-  GENTLY SLOPING OR UNULATING IRRIGABLE LANDS
-  STEEPLY SLOPING IRRIGABLE LANDS
-  IRRIGABLE LANDS BETTER SUITED FOR FOREST MANAGEMENT
-  PRESENT URBAN LANDS
-  RECREATIONAL LANDS

STATE OF CALIFORNIA
 THE RESOURCES AGENCY OF CALIFORNIA
 DEPARTMENT OF WATER RESOURCES
 DELTA BRANCH
 LAND AND WATER USE
 YUBA-BEAR RIVERS HYDROGRAPHIC UNIT
CLASSIFICATION OF LANDS
 T 18 N, R 9-11 E MDB&M
 1957



R9E

R10E

R11E

T18N

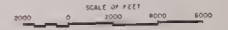


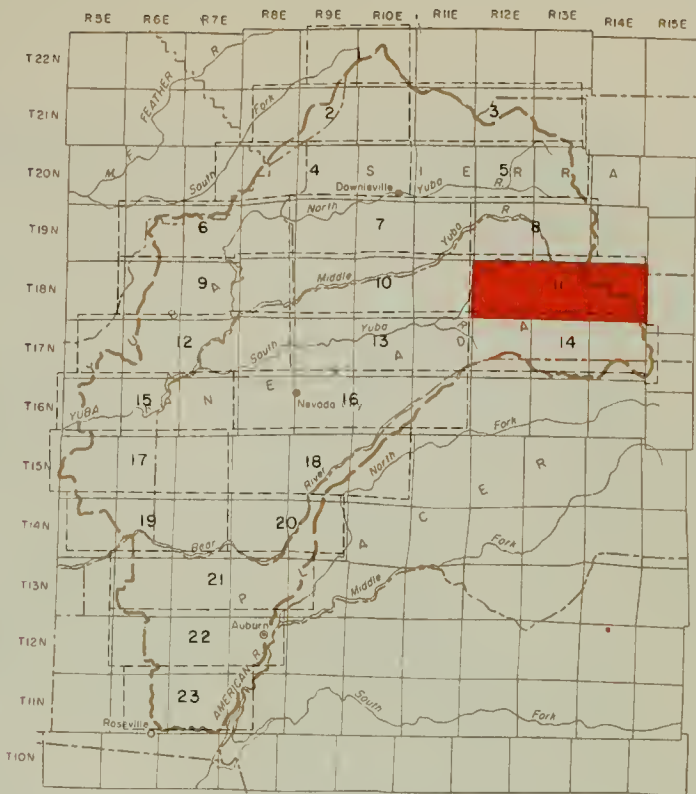
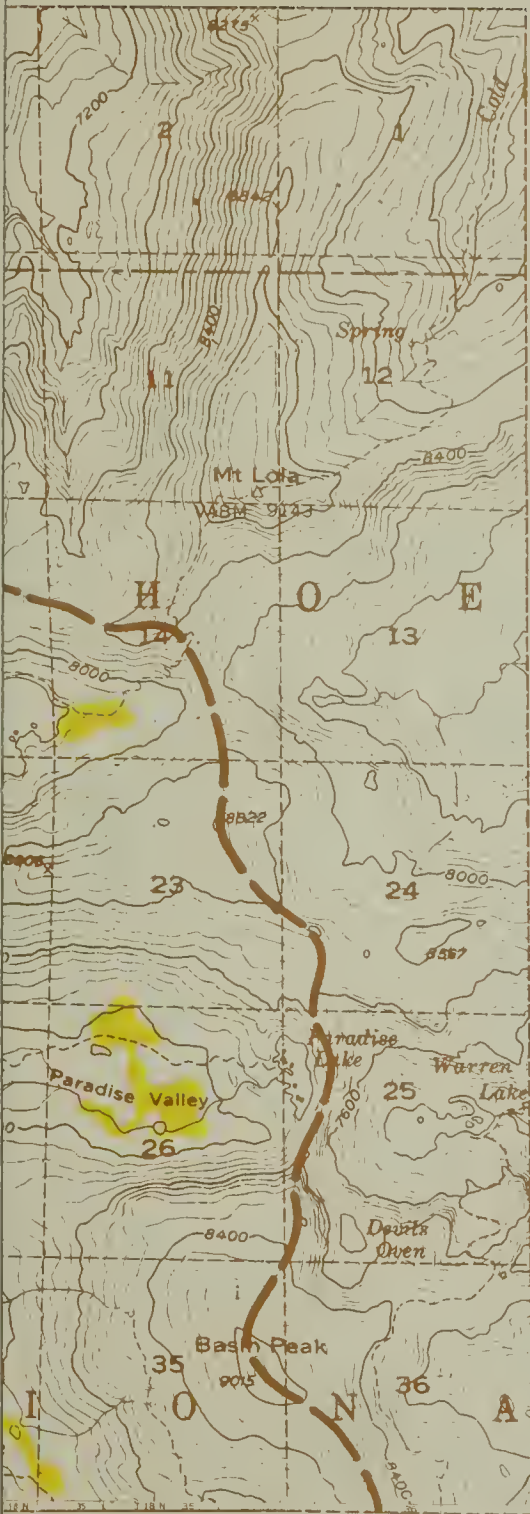
INDEX TO SHEETS

LEGEND

- RIVER, STREAM, OR CREEK
- UNDESIGNATED PROPERTY
- 100' BUFFER ZONE
- 200' BUFFER ZONE
- 300' BUFFER ZONE
- 400' BUFFER ZONE
- 500' BUFFER ZONE
- 600' BUFFER ZONE

STATE OF CALIFORNIA
 THE RESOURCES AGENCY OF CALIFORNIA
 DEPARTMENT OF WATER RESOURCES
 DELTA BRANCH
 LAND AND WATER USE
 YUBA-BEAR RIVERS HYDROGRAPHIC UNIT
CLASSIFICATION OF LANDS
 T 18 N, R 9-11 E MDBM
 1957













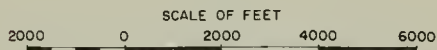
INDEX TO SHEETS




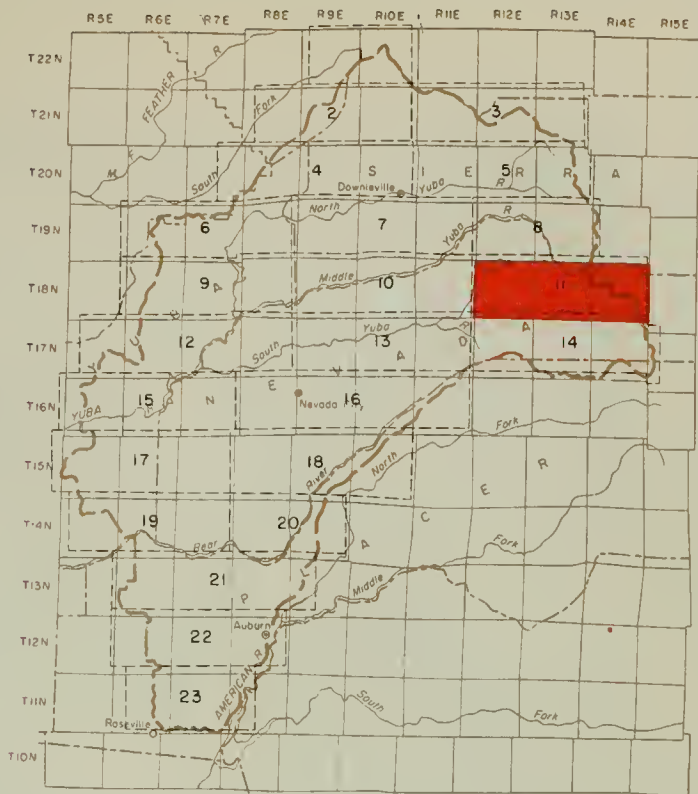
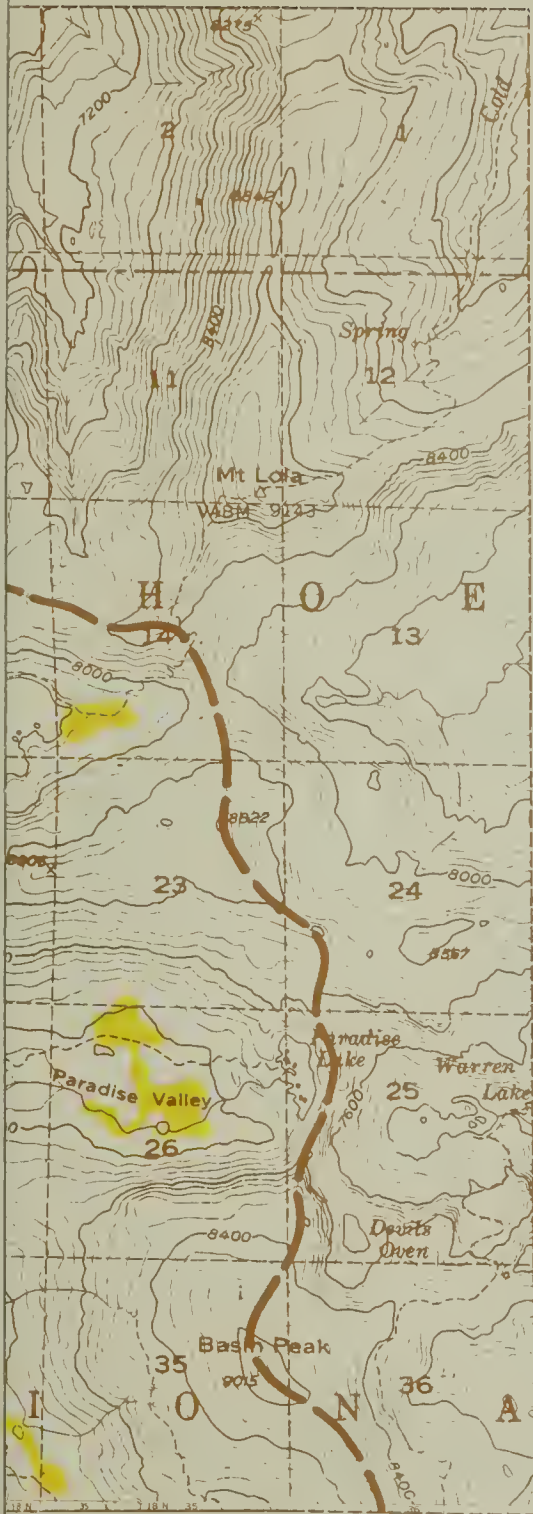
LEGEND

-  HYDROGRAPHIC UNIT BOUNDARY
-  HYDROGRAPHIC SUBUNIT BOUNDARY
-  SMOOTH LYING IRRIGABLE LANDS
-  NONE GENTLY SLOPING OR UNGLATING IRRIGABLE LANDS
-  NONE STEEPLY SLOPING IRRIGABLE LANDS
-  IRRIGABLE LAND BETTER SUITED FOR FOREST MANAGEMENT
-  NONE PRESENT URBAN LANDS
-  RECREATIONAL LANDS

STATE OF CALIFORNIA
 THE RESOURCES AGENCY OF CALIFORNIA
 DEPARTMENT OF WATER RESOURCES
 DELTA BRANCH
 LAND AND WATER USE
 YUBA-BEAR RIVERS HYDROGRAPHIC UNIT
CLASSIFICATION OF LANDS
 T 18 N, R 12-14 E MDB&M
 1957















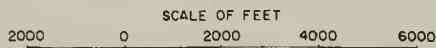
INDEX TO SHEETS

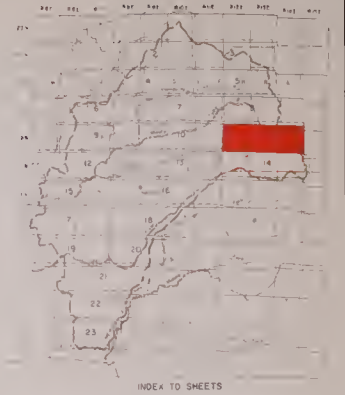
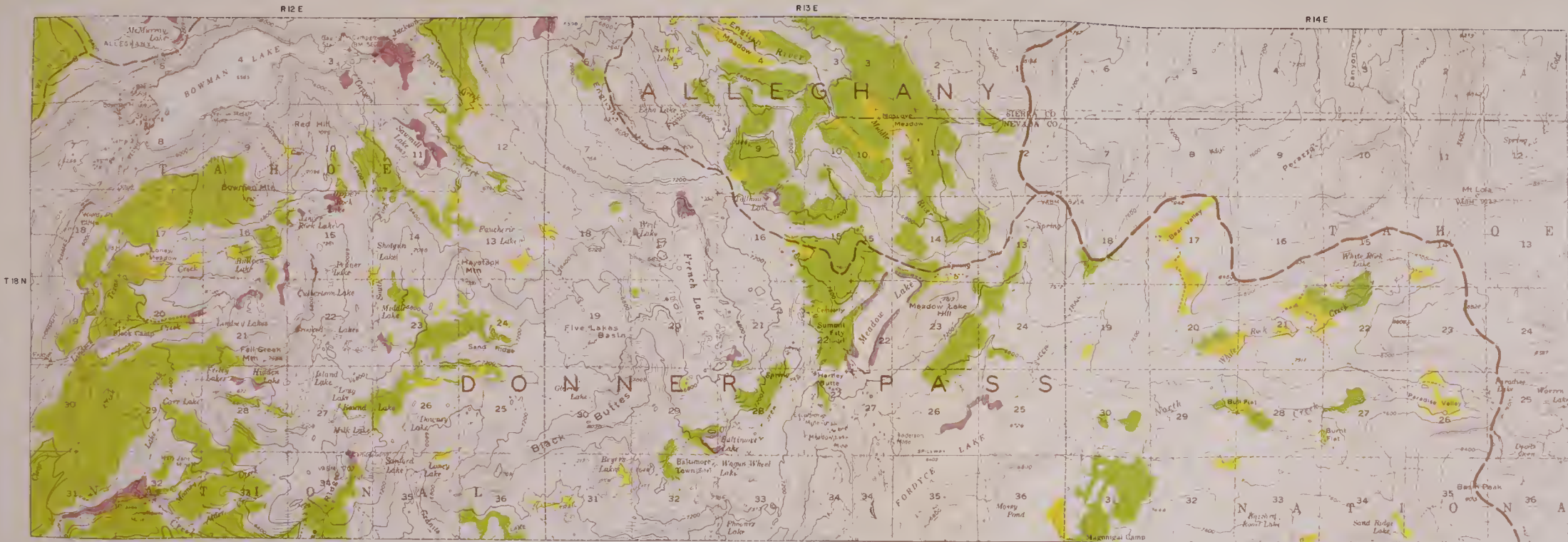


LEGEND

-  HYDROGRAPHIC UNIT BOUNDARY
-  HYDROGRAPHIC SUBUNIT BOUNDARY
-  SMOOTH LYING IRRIGABLE LANDS
-  NONE GENTLY SLOPING OR UNDULATING IRRIGABLE LANDS
-  NONE STEEPLY SLOPING IRRIGABLE LANDS
-  IRRIGABLE LANDS BETTER SUITED FOR FOREST MANAGEMENT
-  NONE PRESENT URBAN LANDS
-  RECREATIONAL LANDS

STATE OF CALIFORNIA
 THE RESOURCES AGENCY OF CALIFORNIA
 DEPARTMENT OF WATER RESOURCES
 DELTA BRANCH
 LAND AND WATER USE
 YUBA-BEAR RIVERS HYDROGRAPHIC UNIT
CLASSIFICATION OF LANDS
 T 18 N, R 12-14 E MDB&M
 1957



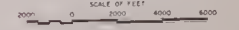


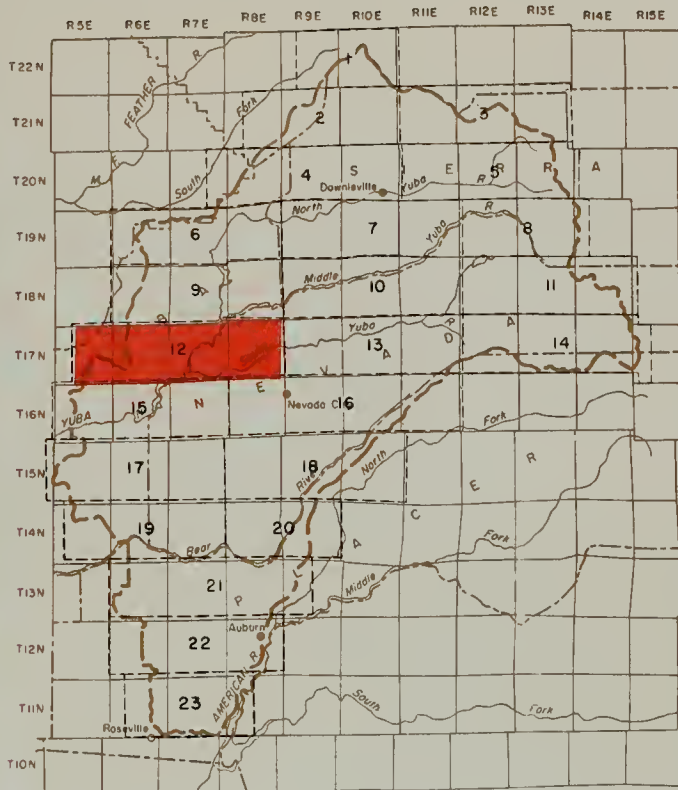

INDEX TO SHEETS

LEGEND

- RIVER CHANNEL
- CANAL
- NATURAL LAKE
- NATURAL RESERVOIR
- NATURAL WETLANDS
- IRRIGATED LAND
- URBAN
- FOREST

STATE OF CALIFORNIA
 THE RESOURCES AGENCY OF CALIFORNIA
 DEPARTMENT OF WATER RESOURCES
 DELTA BRANCH
 LAND AND WATER USE
 YUBA-BEAR RIVERS HYDROGRAPHIC UNIT
CLASSIFICATION OF LANDS
 T 18 N, R 12-14 E M08B
 1957













INDEX TO SHEETS



LEGEND

-  HYDROGRAPHIC UNIT BOUNDARY
-  HYDROGRAPHIC SUBUNIT BOUNDARY
-  SMOOTH LYING IRRIGABLE LANDS
-  GENTLY SLOPING OR UNOULATING IRRIGABLE LANDS
-  STEEPLY SLOPING IRRIGABLE LANDS
-  IRRIGABLE LANDS BETTER SUITED FOR FOREST MANAGEMENT
-  PRESENT URBAN LANDS
-  RECREATIONAL LANDS

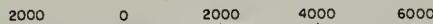
STATE OF CALIFORNIA
 THE RESOURCES AGENCY OF CALIFORNIA
 DEPARTMENT OF WATER RESOURCES
 DELTA BRANCH
 LAND AND WATER USE
 YUBA-BEAR RIVERS HYDROGRAPHIC UNIT


CLASSIFICATION OF LANDS

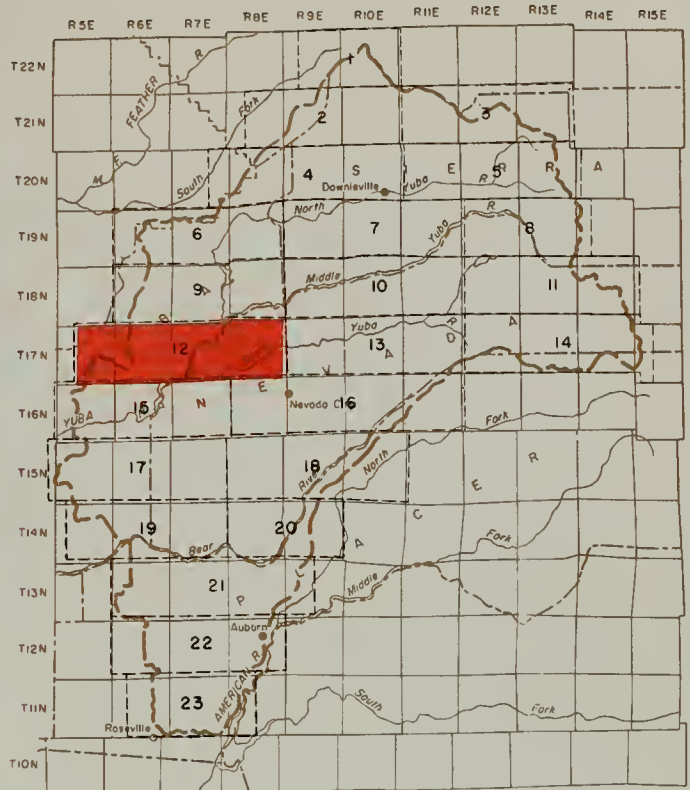
T 17 N, R 5 - 8 E MDB&M

1957

SCALE OF FEET















INDEX TO SHEETS



LEGEND

-  HYDROGRAPHIC UNIT BOUNDARY
-  HYDROGRAPHIC SUBUNIT BOUNDARY
-  SMOOTH LYING IRRIGABLE LANDS
-  GENTLY SLOPING OR UNDULATING IRRIGABLE LANDS
-  STEEPLY SLOPING IRRIGABLE LANDS
-  IRRIGABLE LANDS BETTER SUITED FOR FOREST MANAGEMENT
-  PRESENT URBAN LANDS
-  RECREATIONAL LANDS

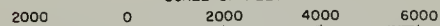
STATE OF CALIFORNIA
 THE RESOURCES AGENCY OF CALIFORNIA
 DEPARTMENT OF WATER RESOURCES
 DELTA BRANCH
 LAND AND WATER USE
 YUBA-BEAR RIVERS HYDROGRAPHIC UNIT

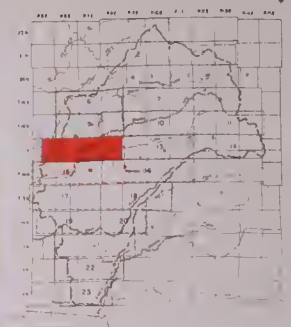
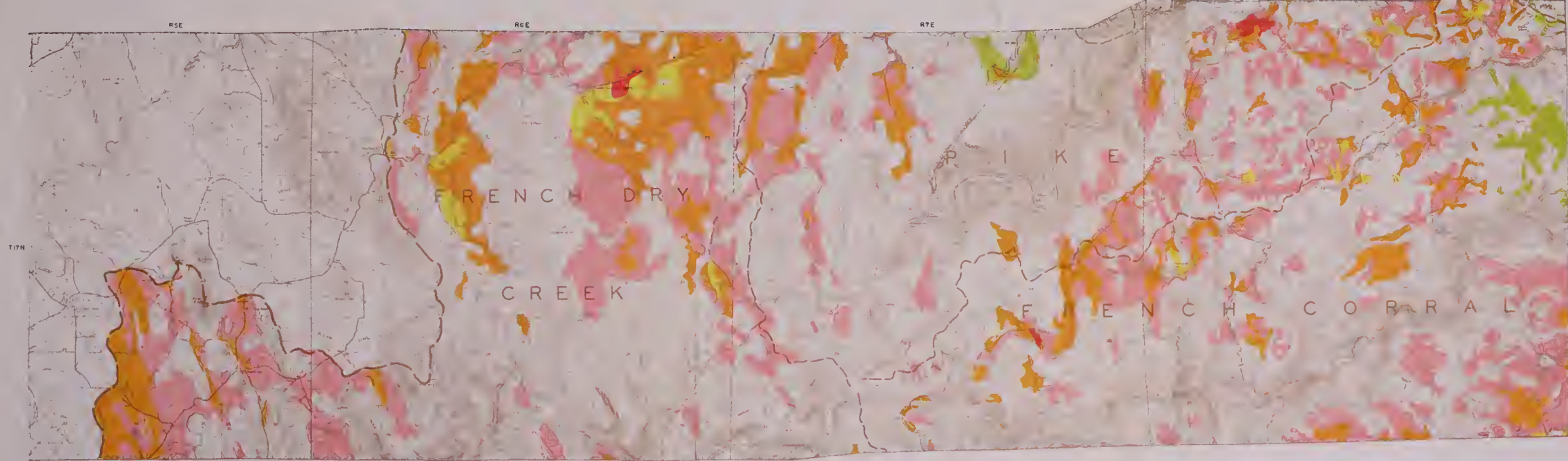
CLASSIFICATION OF LANDS

T 17 N, R 5 - 8 E MDB&M

1957

SCALE OF FEET






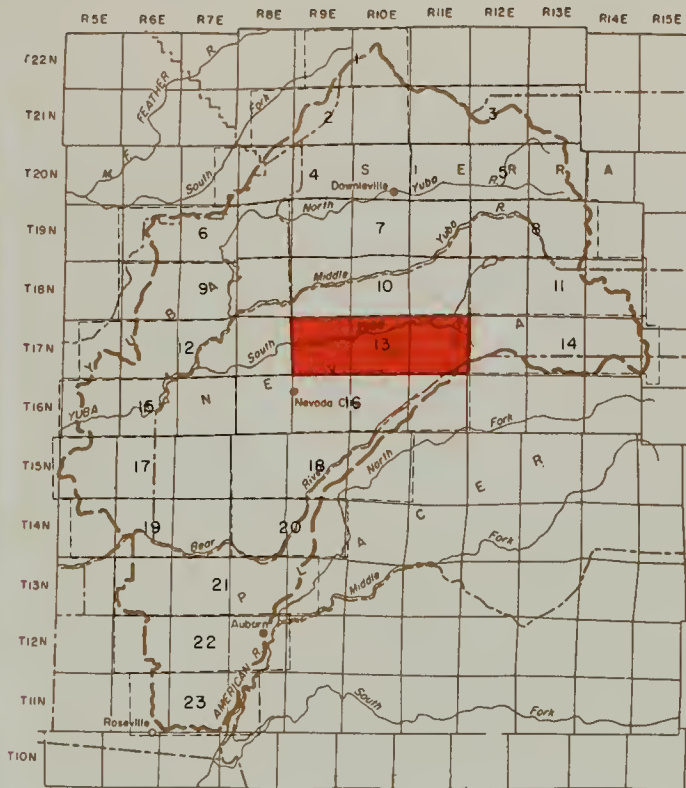
INDEX TO SHEETS

LEGEND

- IRRIGATION CANALS
- LEVEES
- WATER CONTROL STRUCTURES
- RIPARIAN ZONE
- WETLANDS
- AGRICULTURAL LANDS
- PASTURE LANDS
- FOREST LANDS
- OTHER LANDS

STATE OF CALIFORNIA
 THE RESOURCES AGENCY OF CALIFORNIA
 DEPARTMENT OF WATER RESOURCES
 DELTA BRANCH
 LAND AND WATER USE
 YUBA-BEAR RIVERS HYDROGRAPHIC UNIT
CLASSIFICATION OF LANDS
 T17 N, R5 - 8 E MDDDM
 1957





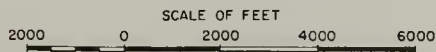
INDEX TO SHEETS



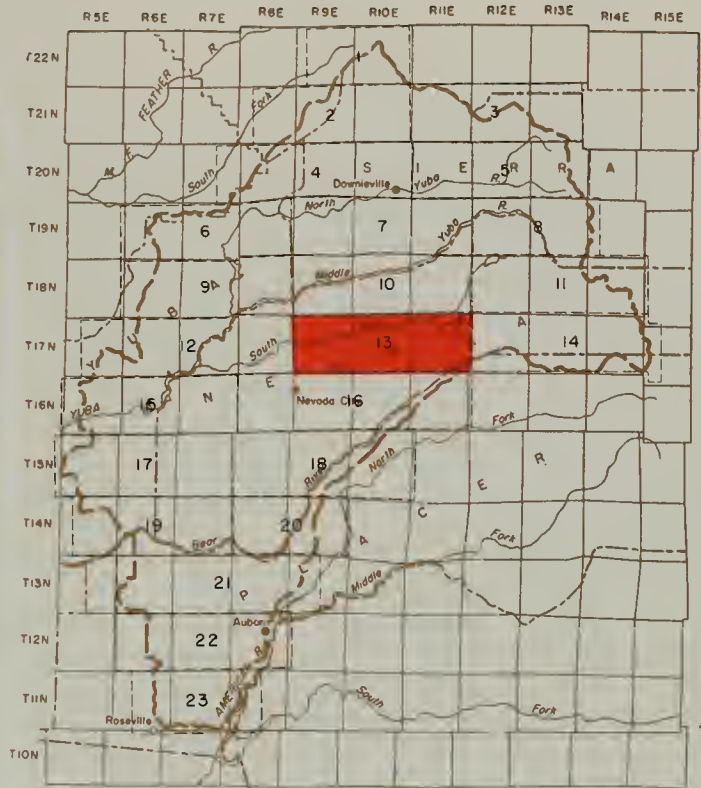
LEGEND

-  HYDROGRAPHIC UNIT BOUNDARY
-  HYDROGRAPHIC SUBUNIT BOUNDARY
-  SMOOTH LYING IRRIGABLE LANDS
-  GENTLY SLOPING OR UNULATING IRRIGABLE LANDS
-  STEEPLY SLOPING IRRIGABLE LANDS
-  IRRIGABLE LANDS BETTER SUITED FOR FOREST MANAGEMENT
-  PRESENT URBAN LANDS
-  RECREATIONAL LANDS

STATE OF CALIFORNIA
 THE RESOURCES AGENCY OF CALIFORNIA
 DEPARTMENT OF WATER RESOURCES
 DELTA BRANCH
 LAND AND WATER USE
 YUBA-BEAR RIVERS HYDROGRAPHIC UNIT
CLASSIFICATION OF LANDS
 T 17 N, R 9-11 E MDB&M
 1957











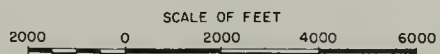
INDEX TO SHEETS

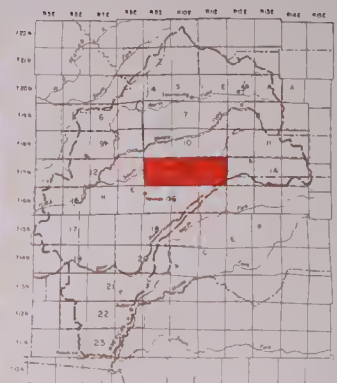
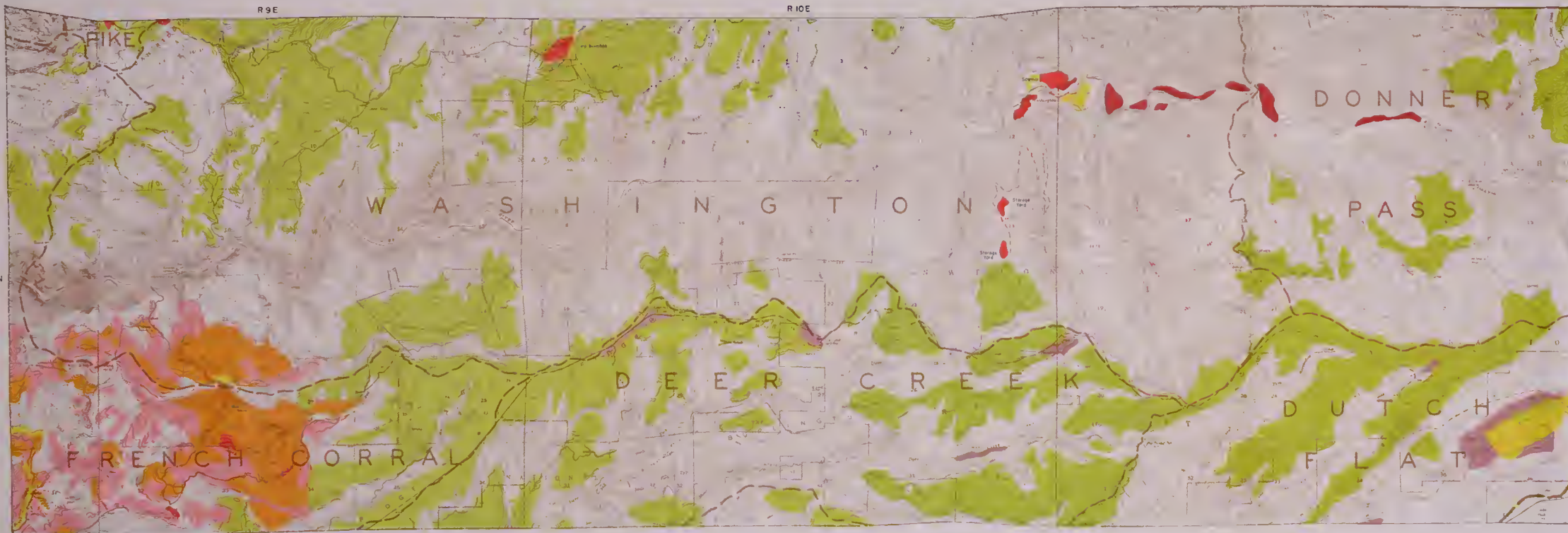


LEGEND

-  HYDROGRAPHIC UNIT BOUNDARY
-  HYDROGRAPHIC SUBUNIT BOUNDARY
-  SMOOTH LYING IRRIGABLE LANDS
-  GENTLY SLOPING OR UNOULATING IRRIGABLE LANDS
-  STEEPLY SLOPING IRRIGABLE LANDS
-  IRRIGABLE LANDS BETTER SUITED FOR FOREST MANAGEMENT
-  PRESENT URBAN LANDS
-  RECREATIONAL LANDS

STATE OF CALIFORNIA
 THE RESOURCES AGENCY OF CALIFORNIA
 DEPARTMENT OF WATER RESOURCES
 DELTA BRANCH
 LAND AND WATER USE
 YUBA-BEAR RIVERS HYDROGRAPHIC UNIT
CLASSIFICATION OF LANDS
 T 17 N, R 9-11 E MDB&M
 1957





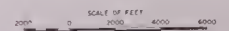
INDEX TO SHEETS

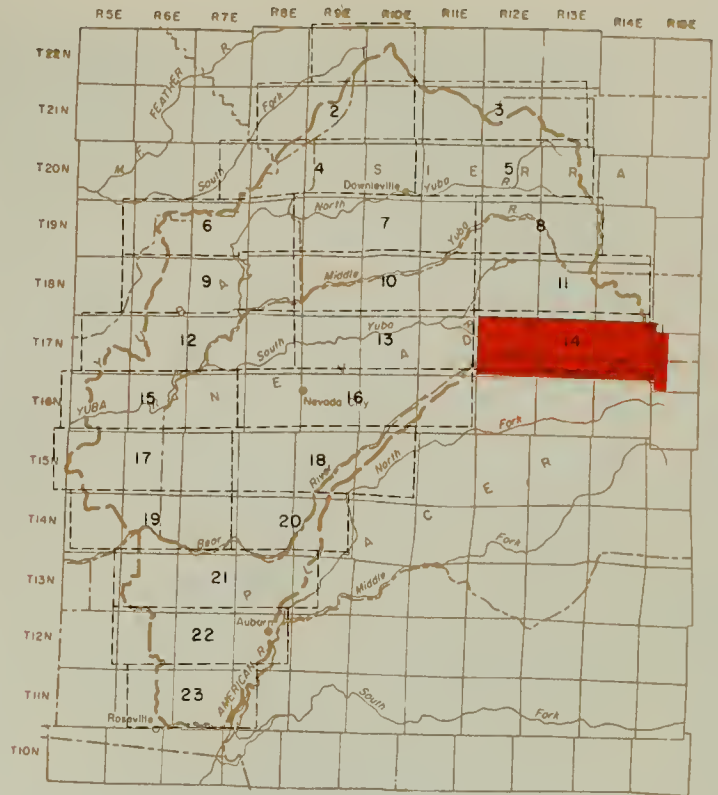


LEGEND

- UNDEVELOPED LAND
- PUBLIC LANDS
- AGRICULTURAL LAND
- IRRIGATED LAND
- FORESTAL LAND
- FORESTAL LAND

STATE OF CALIFORNIA
 THE RESOURCES AGENCY OF CALIFORNIA
 DEPARTMENT OF WATER RESOURCES
 DELTA BRANCH
 LAND AND WATER USE
 YUBA-BEAR RIVERS HYDROGRAPHIC UNIT
CLASSIFICATION OF LANDS
 T 17 N, R 9-11 E M 88 B M
 1957













INDEX TO SHEETS

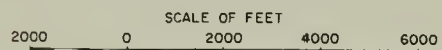



LEGEND

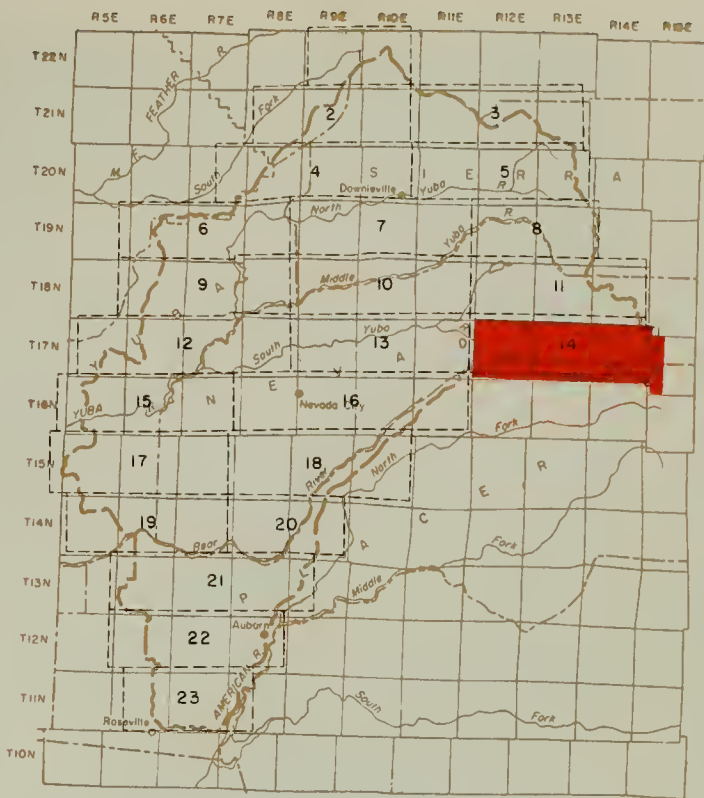
-  HYDROGRAPHIC UNIT BOUNDARY
-  HYDROGRAPHIC SUB-UNIT BOUNDARY
-  SMOOTH LYING IRRIGABLE LANDS
-  NONE GENTLY SLOPING OR UNULATING IRRIGABLE LANDS
-  NONE STEEPLY SLOPING IRRIGABLE LANDS
-  IRRIGABLE LANDS BETTER SUITED FOR FOREST MANAGEMENT
-  NONE PRESENT URBAN LANDS
-  RECREATIONAL LANDS

STATE OF CALIFORNIA
 THE RESOURCES AGENCY OF CALIFORNIA
 DEPARTMENT OF WATER RESOURCES
 DELTA BRANCH
 LAND AND WATER USE
 YUBA-BEAR RIVERS HYDROGRAPHIC UNIT

CLASSIFICATION OF LANDS
 T 17 N, R 12-14 E MDB&M
 1957















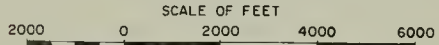
INDEX TO SHEETS



LEGEND

-  HYDROGRAPHIC UNIT BOUNDARY
-  HYDROGRAPHIC SUB-DIVISION BOUNDARY
-  SMOOTH LYING IRRIGABLE LANDS
-  NONE GENTLY SLOPING OR UNULATING IRRIGABLE LANDS
-  NONE STEEPLY SLOPING IRRIGABLE LANDS
-  IRRIGABLE LANDS BETTER SUITED FOR FOREST MANAGEMENT
-  NONE PRESENT URBAN LANDS
-  RECREATIONAL LANDS

STATE OF CALIFORNIA
 THE RESOURCES AGENCY OF CALIFORNIA
 DEPARTMENT OF WATER RESOURCES
 DELTA BRANCH
 LAND AND WATER USE
 YUBA-BEAR RIVERS HYDROGRAPHIC UNIT
CLASSIFICATION OF LANDS
 T 17 N, R 12-14 E MDB&M
 1957


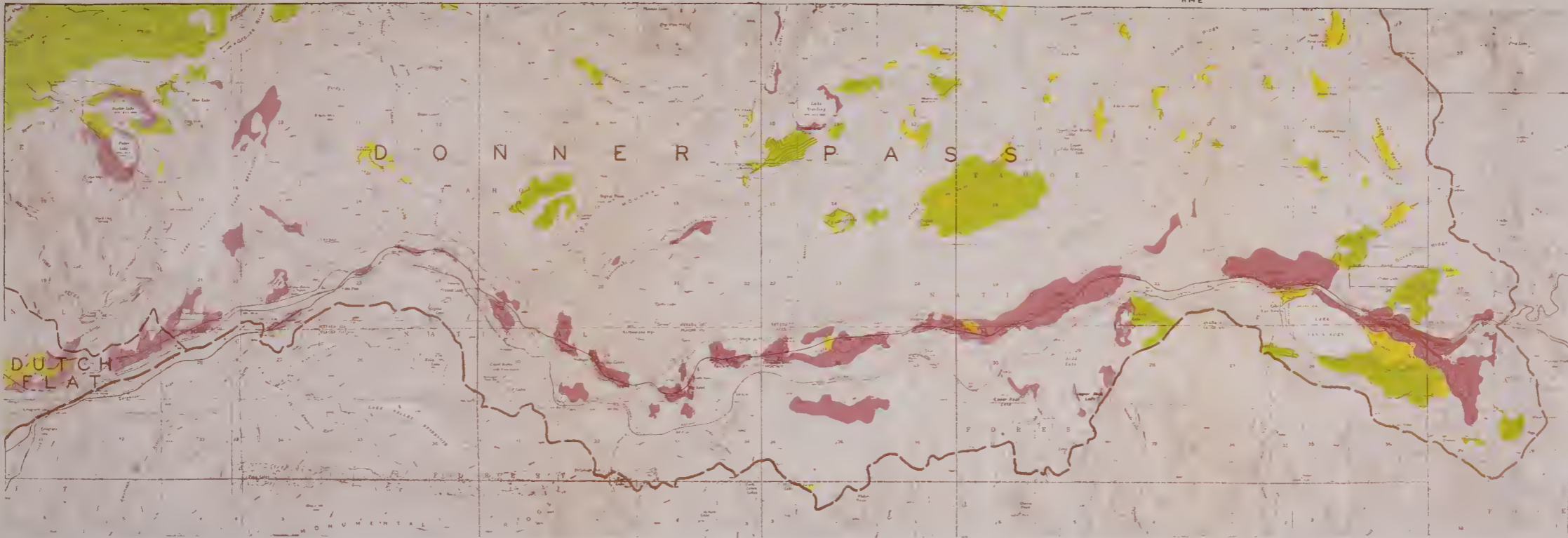


R12E

R13E

R14E






T17N



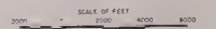
INDEX TO SHEETS

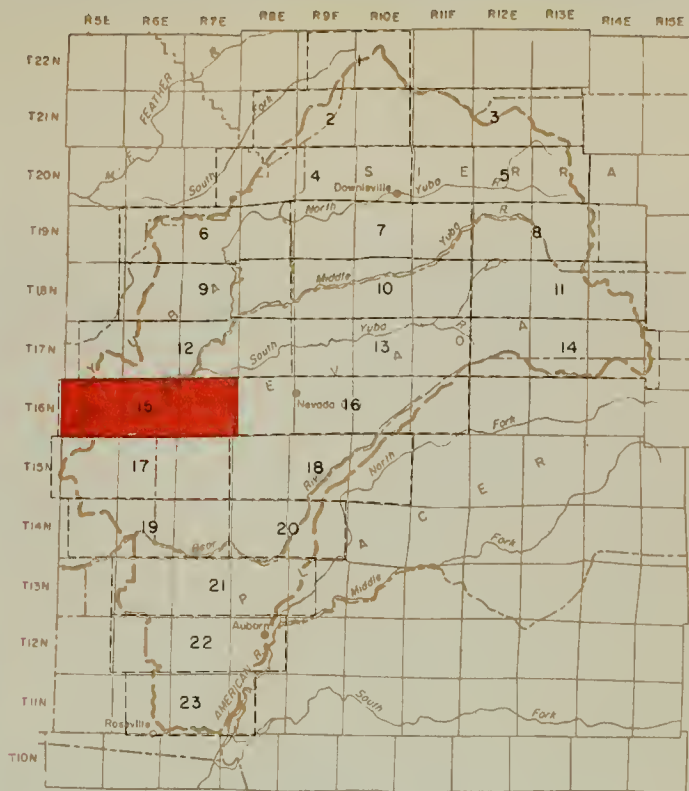


LEGEND

-  HYDROGRAPHIC UNIT BOUNDARY
-  HYDROGRAPHIC SUB-UNIT BOUNDARY
-  FLATLANDS
-  STEEPLY SLOPING AREAS
-  REGIONAL LAKES

STATE OF CALIFORNIA
 THE RESOURCES AGENCY OF CALIFORNIA
 DEPARTMENT OF WATER RESOURCES
 DELTA BRANCH
 LAND AND WATER USE
 YUBA-BEAR RIVERS HYDROGRAPHIC UNIT
CLASSIFICATION OF LANDS
 T 17 N, R 12-14 E MDSBM
 1957













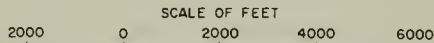
INDEX TO SHEETS




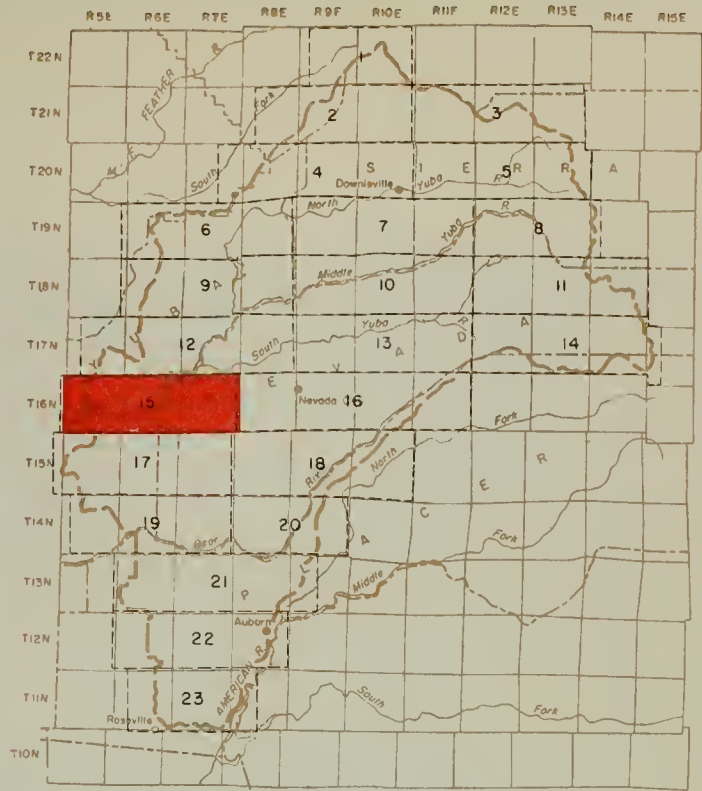
LEGEND

-  HYDROGRAPHIC UNIT BOUNDARY
-  HYDROGRAPHIC SUBUNIT BOUNDARY
-  SMOOTH LYING IRRIGABLE LANDS
-  GENTLY SLOPING OR UNDULATING IRRIGABLE LANDS
-  STEEPLY SLOPING IRRIGABLE LANDS
-  NONE IRRIGABLE LANDS BETTER SUITED FOR FOREST MANAGEMENT
-  PRESENT URBAN LANDS
-  NONE RECREATIONAL LANDS

STATE OF CALIFORNIA
 THE RESOURCES AGENCY OF CALIFORNIA
 DEPARTMENT OF WATER RESOURCES
 DELTA BRANCH
 LAND AND WATER USE
 YUBA-BEAR RIVERS HYDROGRAPHIC UNIT
CLASSIFICATION OF LANDS
 T 16 N, R 5 - 7 E MDB&M
 1957















INDEX TO SHEETS

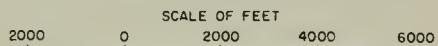


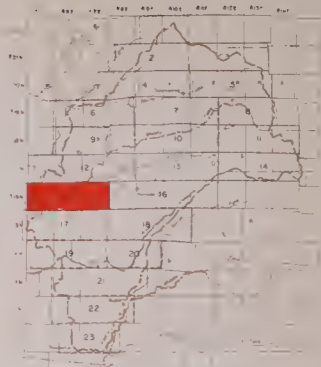
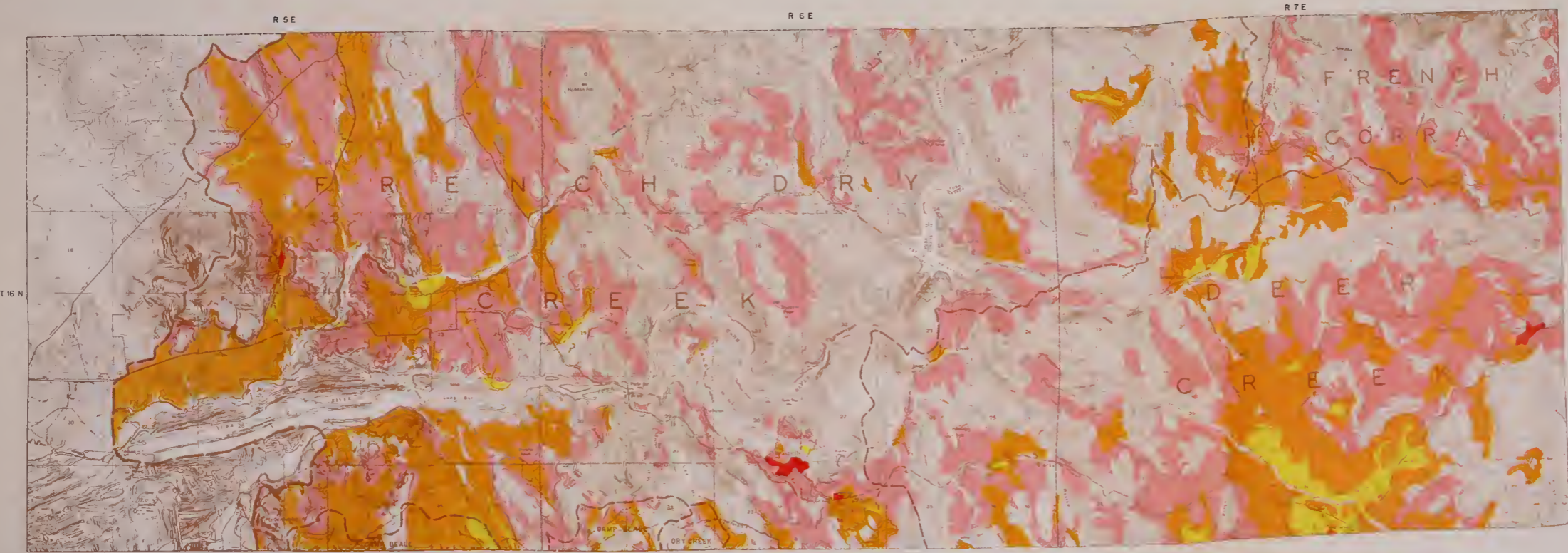
LEGEND

-  HYDROGRAPHIC UNIT BOUNDARY
-  HYDROGRAPHIC SUBUNIT BOUNDARY
-  SMOOTH LYING IRRIGABLE LANDS
-  GENTLY SLOPING OR UNOULATING IRRIGABLE LANDS
-  STEEPLY SLOPING IRRIGABLE LANDS
-  NONE IRRIGABLE LANDS BETTER SUITED FOR FOREST MANAGEMENT
-  PRESENT URBAN LANDS
-  NONE RECREATIONAL LANDS

STATE OF CALIFORNIA
 THE RESOURCES AGENCY OF CALIFORNIA
 DEPARTMENT OF WATER RESOURCES
 DELTA BRANCH
 LAND AND WATER USE
 YUBA-BEAR RIVERS HYDROGRAPHIC UNIT

CLASSIFICATION OF LANDS
 T 16 N, R 5 - 7 E MDB&M
 1957





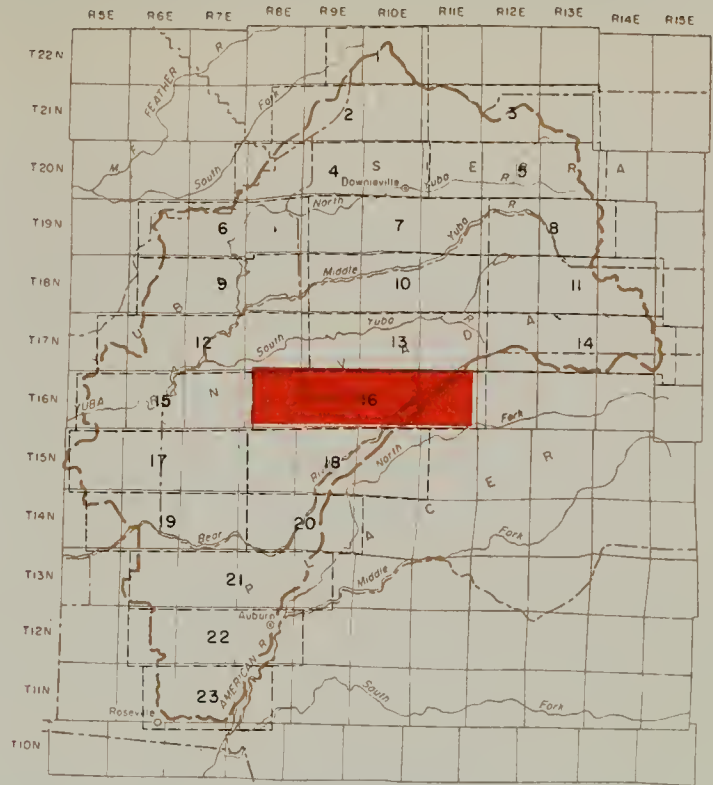
INDEX TO SHEETS



- LEGEND**
- HYDROGRAPHIC UNIT BOUNDARY
 - HYDROGRAPHIC SUB-UNIT BOUNDARY
 - BEST-LAND AVAILABLE (BL)
 - OPEN SPACE (OS) OR UNDEVELOPED BATTLE LAND
 - STEEPLY SLOPING BATTLE LAND
 - REGULAR LANDS (R) NOT LIMITED FOR FUTURE DEVELOPMENT
 - INTEREST AREA (IA)
 - OPEN SPACE (OS)

STATE OF CALIFORNIA
 THE RESOURCES AGENCY OF CALIFORNIA
 DEPARTMENT OF WATER RESOURCES
 DELTA BRANCH
 LAND AND WATER USE
 YUBA-BEAR RIVERS HYDROGRAPHIC UNIT
CLASSIFICATION OF LANDS
 T 16 N, R 5 - 7 E MDBBM
 1957










SCALE OF FEET
 0 2000 4000 6000



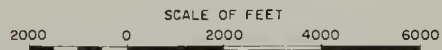
INDEX TO SHEETS




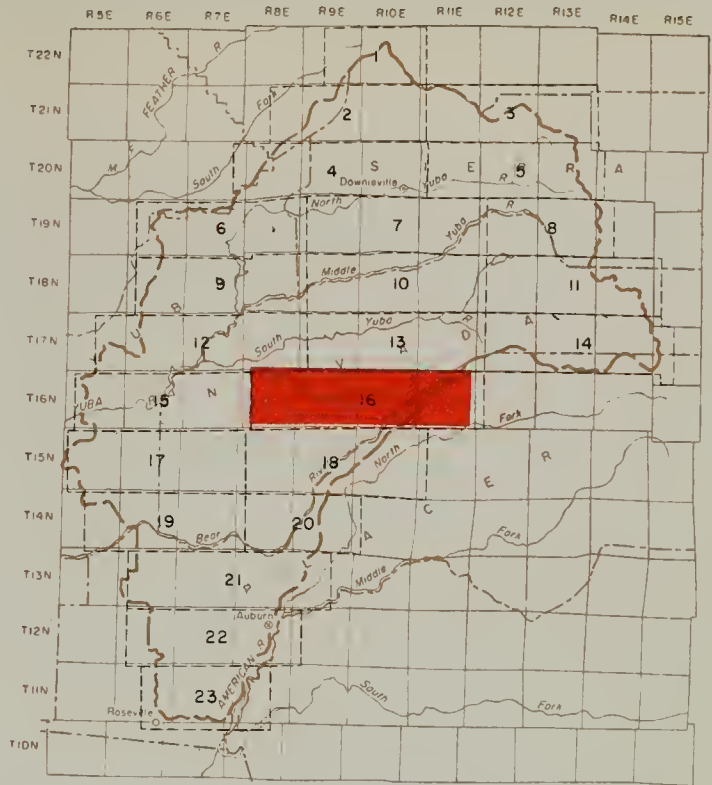
LEGEND

-  HYDROGRAPHIC UNIT BOUNDARY
-  HYDROGRAPHIC SUBUNIT BOUNDARY
-  SMOOTH LYING IRRIGABLE LANDS
-  GENTLY SLOPING OR UNDULATING IRRIGABLE LANDS
-  STEEPLY SLOPING IRRIGABLE LANDS
-  IRRIGABLE LANDS BETTER SUITED FOR FOREST MANAGEMENT
-  PRESENT URBAN LANDS
-  RECREATIONAL LANDS
-  MARSH OR SWAMP

STATE OF CALIFORNIA
 THE RESOURCES AGENCY OF CALIFORNIA
 DEPARTMENT OF WATER RESOURCES
 DELTA BRANCH
 LAND AND WATER USE
 YUBA-BEAR RIVERS HYDROGRAPHIC UNIT
CLASSIFICATION OF LANDS
 T 16 N, R 8-11 E MD88M
 1957
















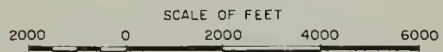
INDEX TO SHEETS



LEGEND

-  HYDROGRAPHIC UNIT BOUNDARY
-  HYDROGRAPHIC SUBUNIT BOUNDARY
-  SMOOTH LYING IRRIGABLE LANDS
-  GENTLY SLOPING OR UNDULATING IRRIGABLE LANDS
-  STEEPLY SLOPING IRRIGABLE LANDS
-  IRRIGABLE LANDS BETTER SUITED FOR FOREST MANAGEMENT
-  PRESENT URBAN LANDS
-  RECREATIONAL LANDS
-  MARSH OR SWAMP

STATE OF CALIFORNIA
 THE RESOURCES AGENCY OF CALIFORNIA
 DEPARTMENT OF WATER RESOURCES
 DELTA BRANCH
 LAND AND WATER USE
 YUBA-BEAR RIVERS HYDROGRAPHIC UNIT
CLASSIFICATION OF LANDS
 T 16 N, R 8-11 E MD8&M
 1957



R8E

R9E

FRENCH CORRAL

DEER CREEK

GREENHORN

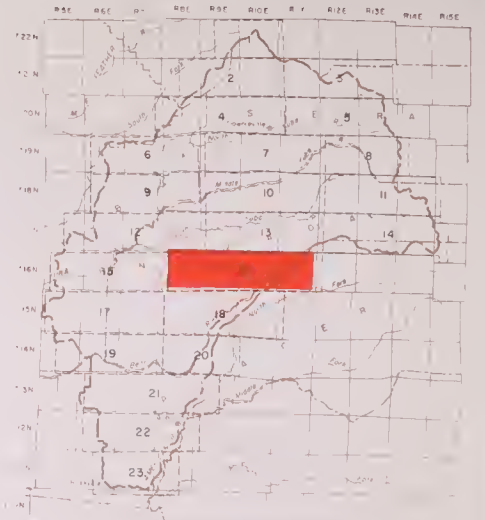
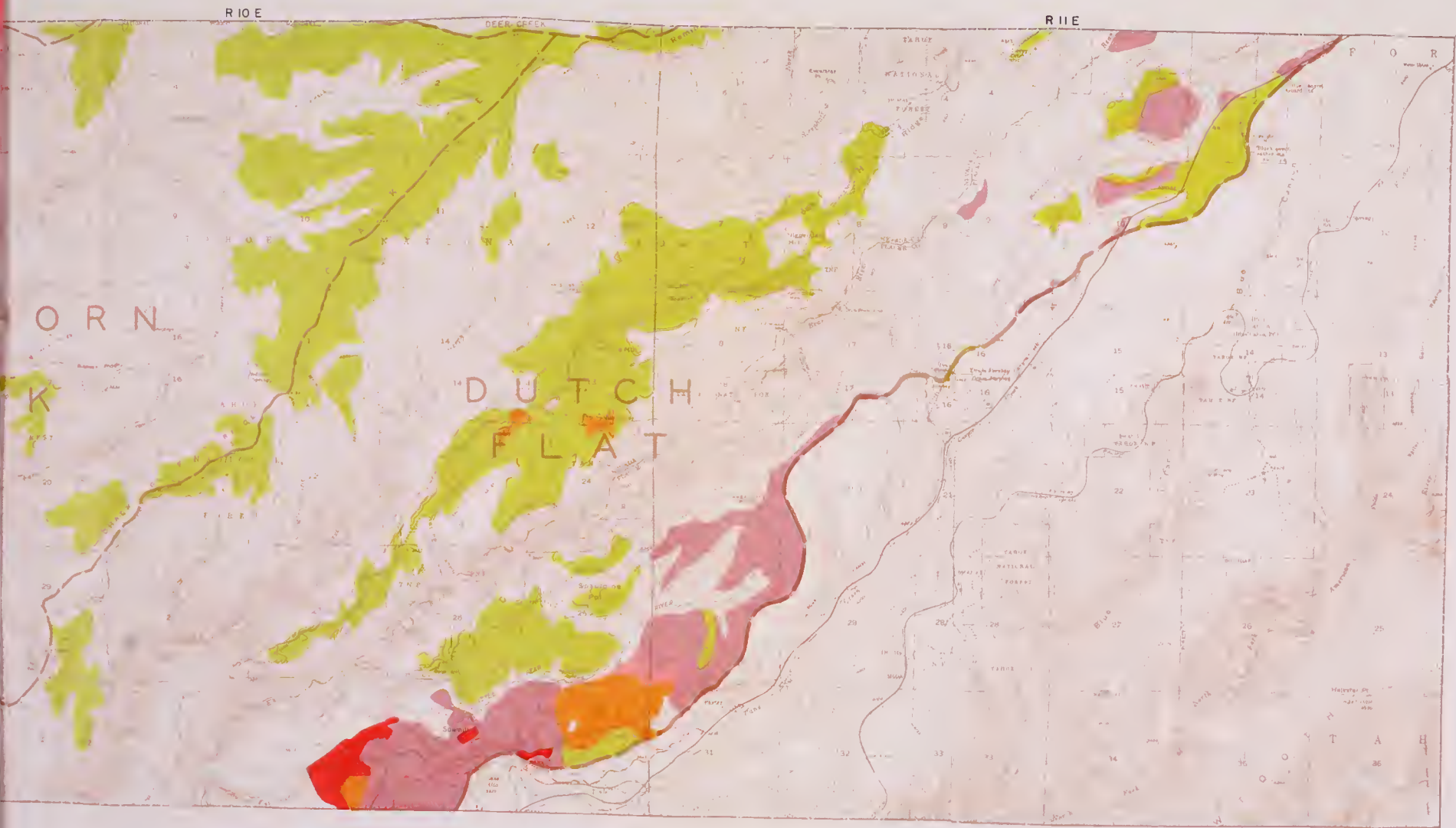
CREEK

T16N

OLDF

TRUCK





INDEX TO SHEETS



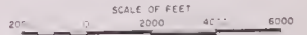
LEGEND

-  HYDROGRAPHIC UNIT BOUNDARY
-  HYDROGRAPHIC SUBUNIT BOUNDARY
-  SMOOTH LYING IRRIGABLE LANDS
-  GENTLY SLOPING OR UNDULATING IRRIGABLE LANDS
-  STEEPLY SLOPING IRRIGABLE LANDS
-  IRRIGABLE LANDS BETTER SUITED FOR FOREST MANAGEMENT
-  PRESENT URBAN LANDS
-  RECREATIONAL LANDS
-  MARSH OR SWAMP

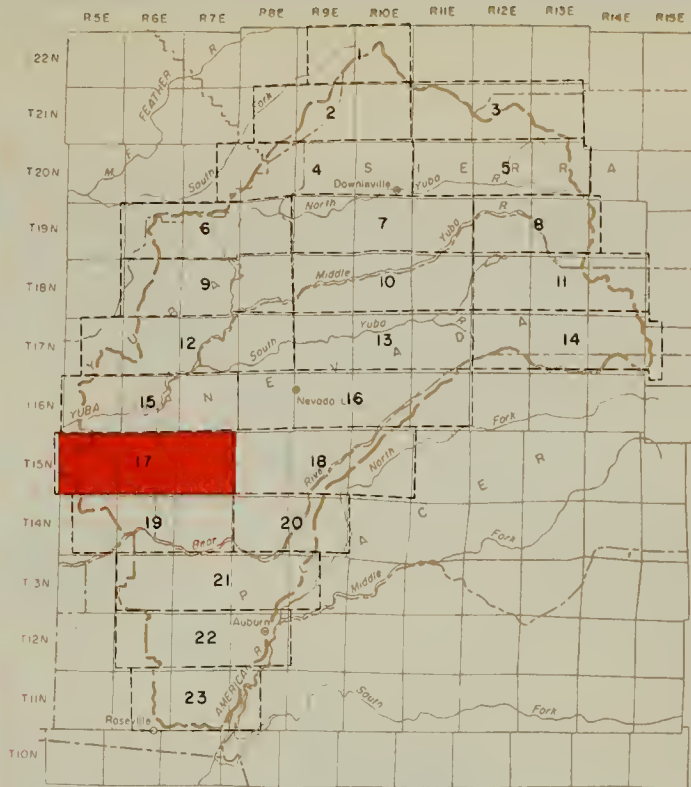
STATE OF CALIFORNIA
 THE RESOURCES AGENCY OF CALIFORNIA
 DEPARTMENT OF WATER RESOURCES
 DELTA BRANCH

LAND AND WATER USE
 YUBA-BEAR RIVERS HYDROGRAPHIC UNIT

CLASSIFICATION OF LANDS
 T 16 N, R 11 E MDB0M
 1957












INDEX TO SHEETS

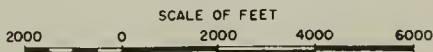



LEGEND

-  HYDROGRAPHIC UNIT BOUNDARY
-  HYDROGRAPHIC SUBUNIT BOUNDARY
-  SMOOTH LYING IRRIGABLE LANDS
-  GENTLY SLOPING OR UNDULATING IRRIGABLE LANDS
-  STEEPLY SLOPING IRRIGABLE LANDS
-  IRRIGABLE LANDS BETTER SUITED FOR FOREST MANAGEMENT
-  PRESENT URBAN LANDS
-  RECREATIONAL LANDS

STATE OF CALIFORNIA
 THE RESOURCES AGENCY OF CALIFORNIA
 DEPARTMENT OF WATER RESOURCES
 DELTA BRANCH
 LAND AND WATER USE
 YUBA-BEAR RIVERS HYDROGRAPHIC UNIT

CLASSIFICATION OF LANDS
 T 15 N, R 5-7 E MDB&M
 1957





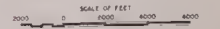
INDEX TO SHEETS

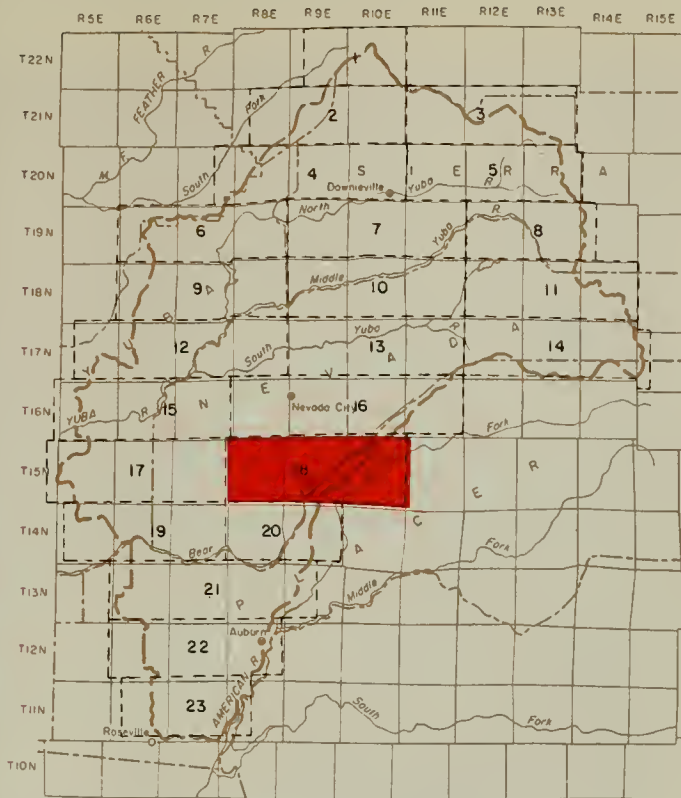


LEGEND

- INTERIOR BOUNDARY
- EXTERIOR BOUNDARY
- SOIL TYPE GROUP 1 (S1)
- SOIL TYPE GROUP 2 (S2)
- SOIL TYPE GROUP 3 (S3)
- SOIL TYPE GROUP 4 (S4)
- WETLANDS
- WETLANDS

STATE OF CALIFORNIA
 THE RESOURCES AGENCY OF CALIFORNIA
 DEPARTMENT OF WATER RESOURCES
 DELTA BRANCH
 LAND AND WATER USE
 YUBA-BEAR RIVERS HYDROGRAPHIC UNIT
CLASSIFICATION OF LANDS
 T. 15 N., R. 5-7 E. M. 03 B. M.
 1957













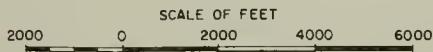
INDEX TO SHEETS



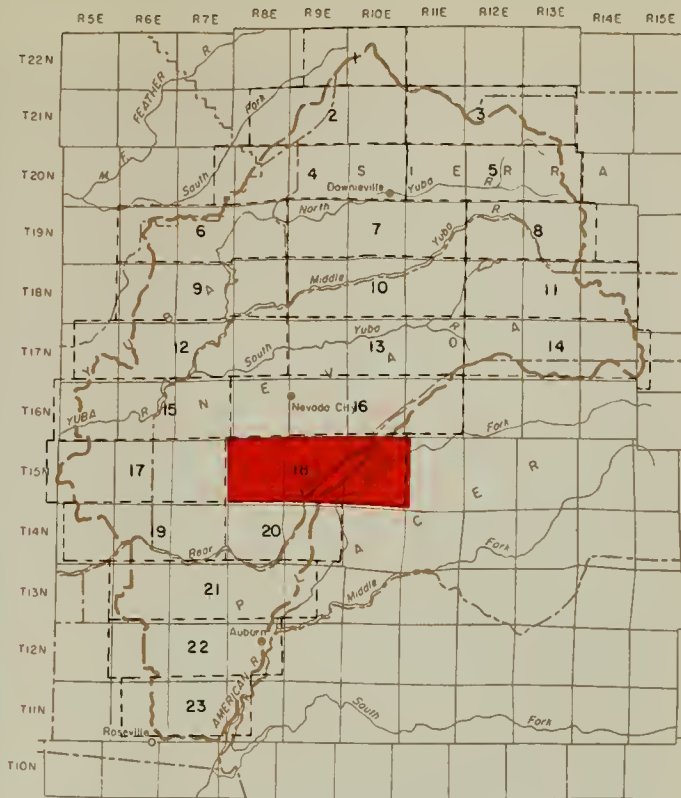
LEGEND

-  HYDROGRAPHIC UNIT BOUNDARY
-  HYDROGRAPHIC SUBUNIT BOUNDARY
-  SMOOTH LYING IRRIGABLE LANDS
-  GENTLY SLOPING OR UNDULATING IRRIGABLE LANDS
-  STEEPLY SLOPING IRRIGABLE LANDS
-  IRRIGABLE LANDS BETTER SUITED FOR FOREST MANAGEMENT
-  PRESENT URBAN LANDS
-  RECREATIONAL LANDS

STATE OF CALIFORNIA
 THE RESOURCES AGENCY OF CALIFORNIA
 DEPARTMENT OF WATER RESOURCES
 DELTA BRANCH
 LAND AND WATER USE
 YUBA-BEAR RIVERS HYDROGRAPHIC UNIT
CLASSIFICATION OF LANDS
 T 15 N , R 8 — 10 E MDB&M
 1957







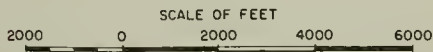
INDEX TO SHEETS



LEGEND

-  HYDROGRAPHIC UNIT BOUNDARY
-  HYDROGRAPHIC SUBUNIT BOUNDARY
-  SMOOTH LYING IRRIGABLE LANDS
-  GENTLY SLOPING OR UNDULATING IRRIGABLE LANDS
-  STEEPLY SLOPING IRRIGABLE LANDS
-  IRRIGABLE LANDS BETTER SUITED FOR FOREST MANAGEMENT
-  PRESENT URBAN LANDS
-  RECREATIONAL LANDS

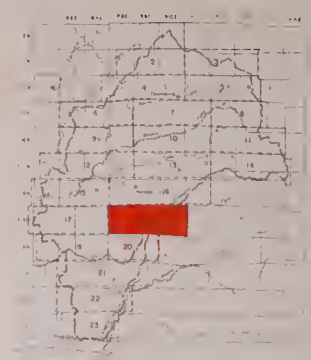
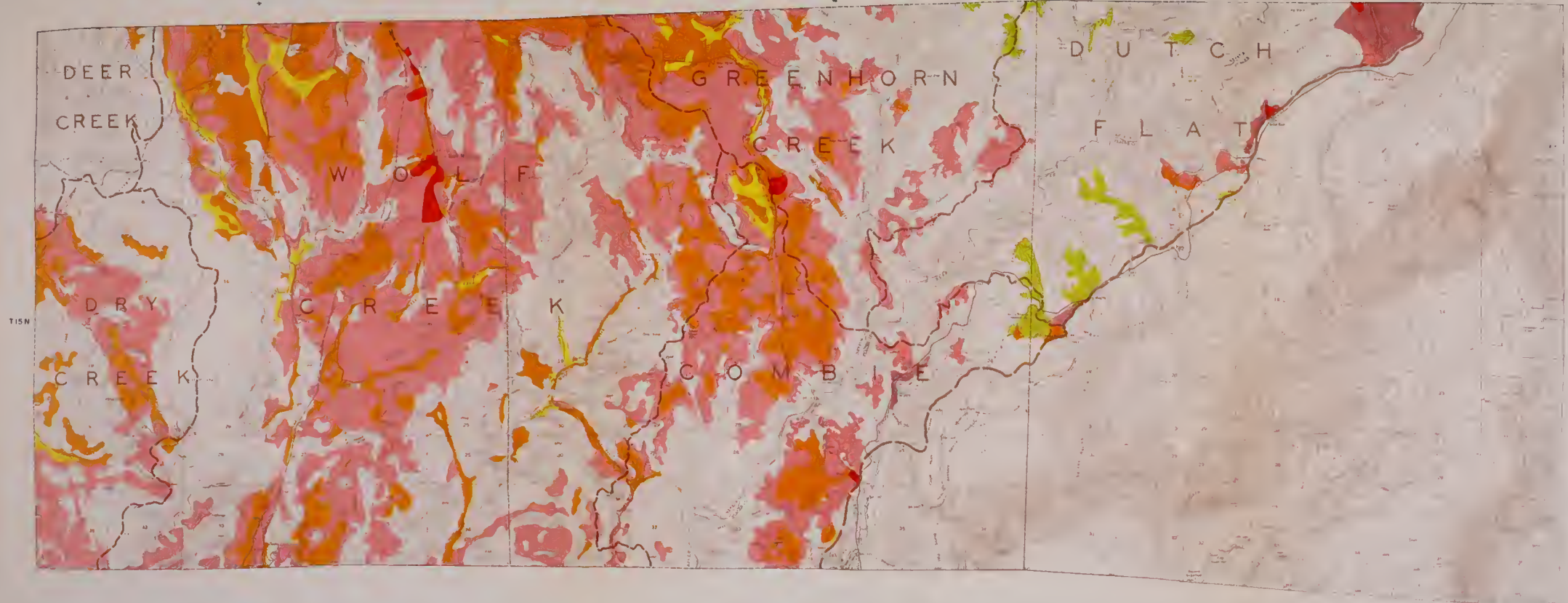
STATE OF CALIFORNIA
 THE RESOURCES AGENCY OF CALIFORNIA
 DEPARTMENT OF WATER RESOURCES
 DELTA BRANCH
 LAND AND WATER USE
 YUBA-BEAR RIVERS HYDROGRAPHIC UNIT
CLASSIFICATION OF LANDS
 T 15 N , R 8 — 10 E MDB&M
 1957



R8E

R9E

R10E



INDEX TO SHEETS

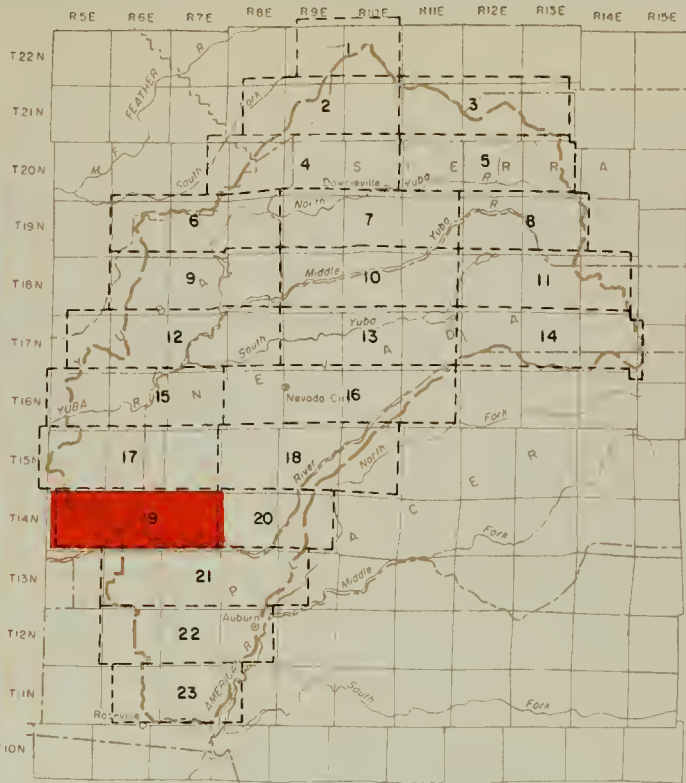


LEGEND

- ALLUVIAL DEPOSITS
- ALLUVIAL DEPOSITS WITH GRAVEL
- ALLUVIAL DEPOSITS WITH SAND
- ALLUVIAL DEPOSITS WITH SILT
- ALLUVIAL DEPOSITS WITH CLAY
- WATER TABLE

STATE OF CALIFORNIA
 THE RESOURCES AGENCY OF CALIFORNIA
 DEPARTMENT OF WATER RESOURCES
 DELTA BRANCH
 LAND AND WATER USE
 YUBA-BEAR RIVERS HYDROGRAPHIC UNIT
 CLASSIFICATION OF LANDS
 T15 N., R8 - 10 E. MDBBM
 1957






SCALE OF FEET
 0 2000 4000 6000



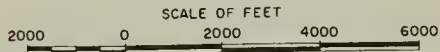
INDEX TO SHEETS



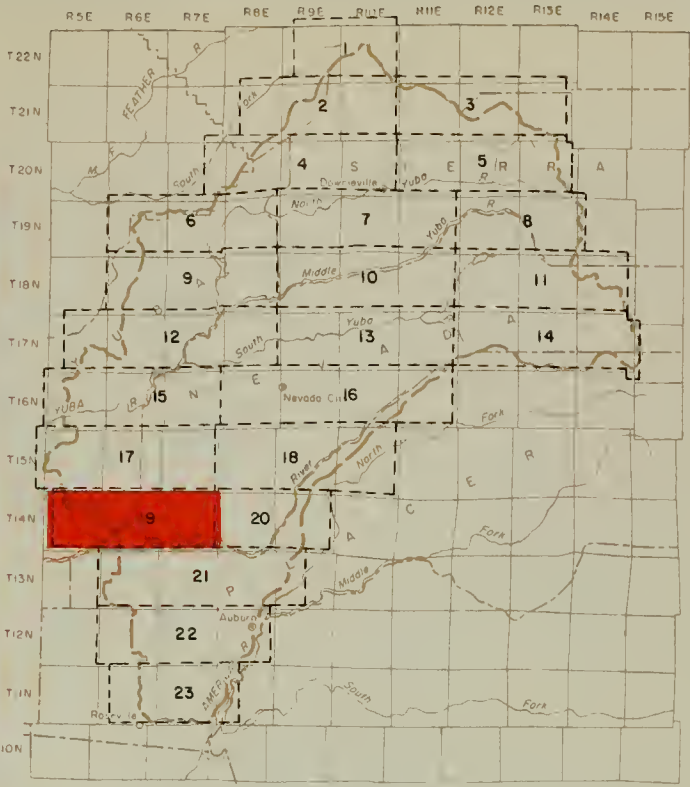
LEGEND

-  HYDROGRAPHIC UNIT BOUNDARY
-  HYDROGRAPHIC SUBUNIT BOUNDARY
-  SMOOTH LYING IRRIGABLE LANDS
-  GENTLY SLOPING OR UNOULATING IRRIGABLE LANDS
-  STEEPLY SLOPING IRRIGABLE LANDS
-  IRRIGABLE LANDS BETTER SUITED FOR FOREST MANAGEMENT
-  PRESENT URBAN LANDS
-  RECREATIONAL LANDS

STATE OF CALIFORNIA
 THE RESOURCES AGENCY OF CALIFORNIA
 DEPARTMENT OF WATER RESOURCES
 DELTA BRANCH
 LAND AND WATER USE
 YUBA-BEAR RIVERS HYDROGRAPHIC UNIT
CLASSIFICATION OF LANDS
 T 14 N, R 5 - 7 E MDB&M
 1957















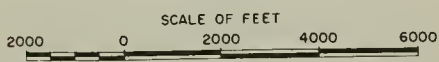
INDEX TO SHEETS



LEGEND

-  HYDRDGRAPHIC UNIT BOUNDARY
-  HYDRDGRAPHIC SUBUNIT BOUNDARY
-  SMOOTH LYING IRRIGABLE LANDS
-  GENTLY SLOPING OR UNDULATING IRRIGABLE LANDS
-  STEEPLY SLOPING IRRIGABLE LANDS
-  IRRIGABLE LANDS BETTER SUITED FOR FOREST MANAGEMENT
-  PRESENT URBAN LANDS
-  RECREATIONAL LANDS

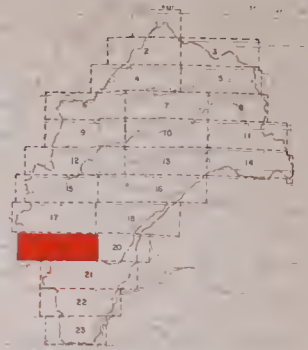
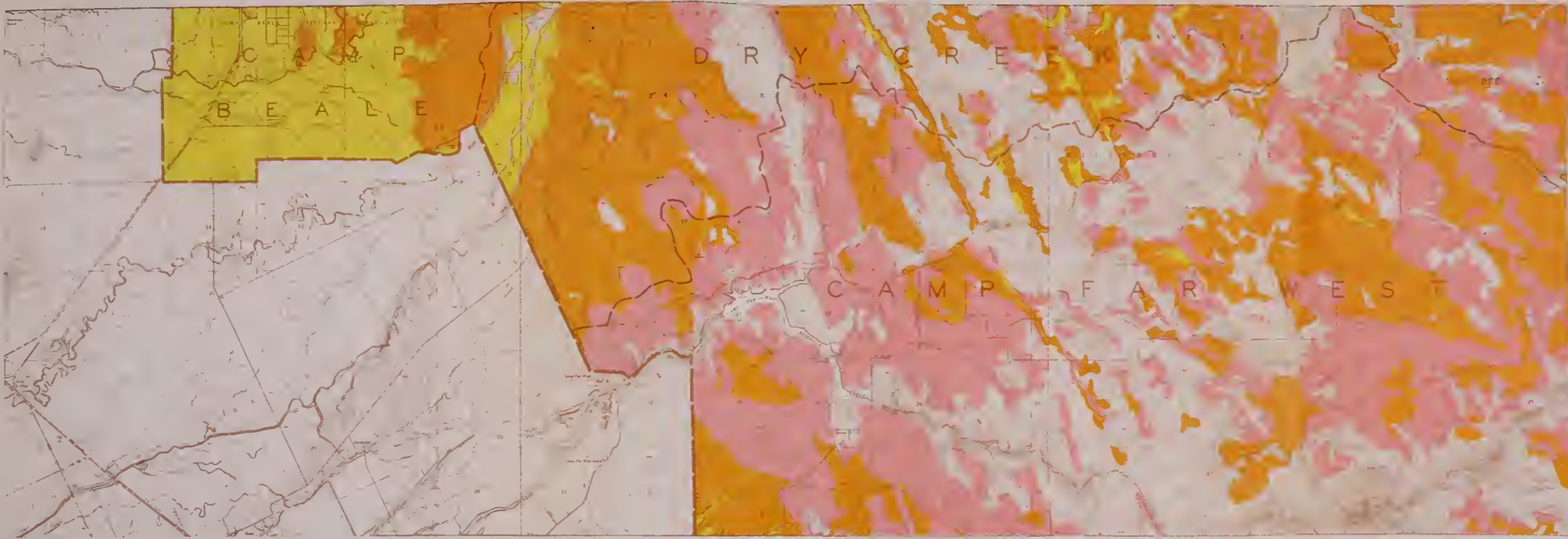
STATE OF CALIFORNIA
 THE RESOURCES AGENCY OF CALIFORNIA
 DEPARTMENT OF WATER RESOURCES
 DELTA BRANCH
 LAND AND WATER USE
 YUBA-BEAR RIVERS HYDROGRAPHIC UNIT
CLASSIFICATION OF LANDS
 T 14 N, R 5 - 7 E MDB&M
 1957



R 5 E

R 6 E

R 7 E




INDEX TO SHEETS

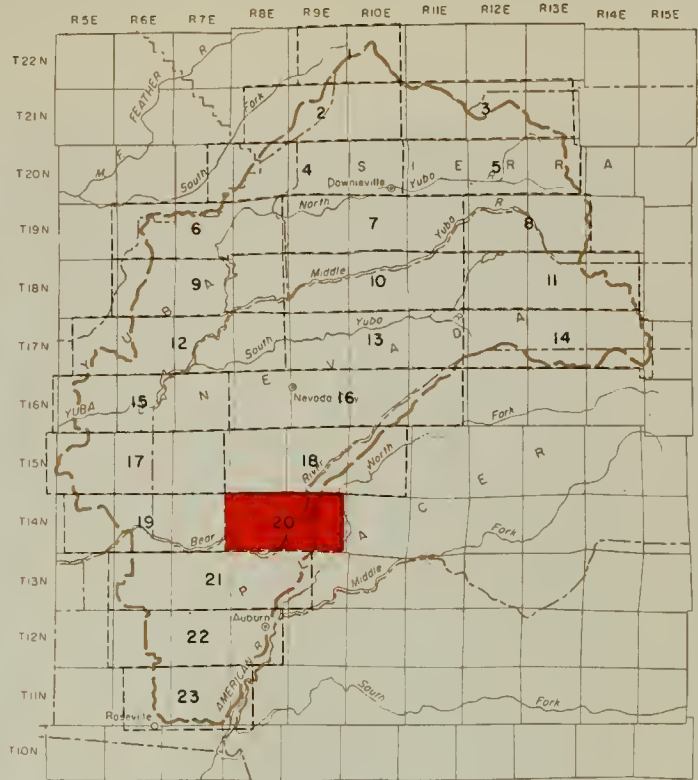


LEGEND

- HYDROGRAPHIC UNIT BOUNDARY
- REGULATORY UNIT BOUNDARY
- SOUTH LINE, BEALE ACL
- WEST LINE, BEALE ACL
- BEALE ACL
- OTHER LAND USES
- PREFERRED LAND
- FUTURE LAND

STATE OF CALIFORNIA
 THE RESOURCES AGENCY OF CALIFORNIA
 DEPARTMENT OF WATER RESOURCES
 DELTA BRANCH
 LAND AND WATER USE
 YUBA-BEAR RIVERS HYDROGRAPHIC UNIT
CLASSIFICATION OF LANDS
 T 14 N, R 5 - 7 E MDBBM
 1957







INDEX TO SHEETS



LEGEND

-  HYDROGRAPHIC UNIT BOUNDARY
-  HYDROGRAPHIC SUBUNIT BOUNDARY
-  SMOOTH LYING IRRIGABLE LANDS
-  GENTLY SLOPING OR UNDULATING IRRIGABLE LANDS
-  STEEPLY SLOPING IRRIGABLE LANDS
-  IRRIGABLE LANDS BETTER SUITED FOR FOREST MANAGEMENT
-  PRESENT URBAN LANDS
-  RECREATIONAL LANDS

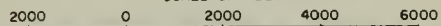
STATE OF CALIFORNIA
 THE RESOURCES AGENCY OF CALIFORNIA
 DEPARTMENT OF WATER RESOURCES
 DELTA BRANCH
 LAND AND WATER USE
 YUBA-BEAR RIVERS HYDROGRAPHIC UNIT

CLASSIFICATION OF LANDS

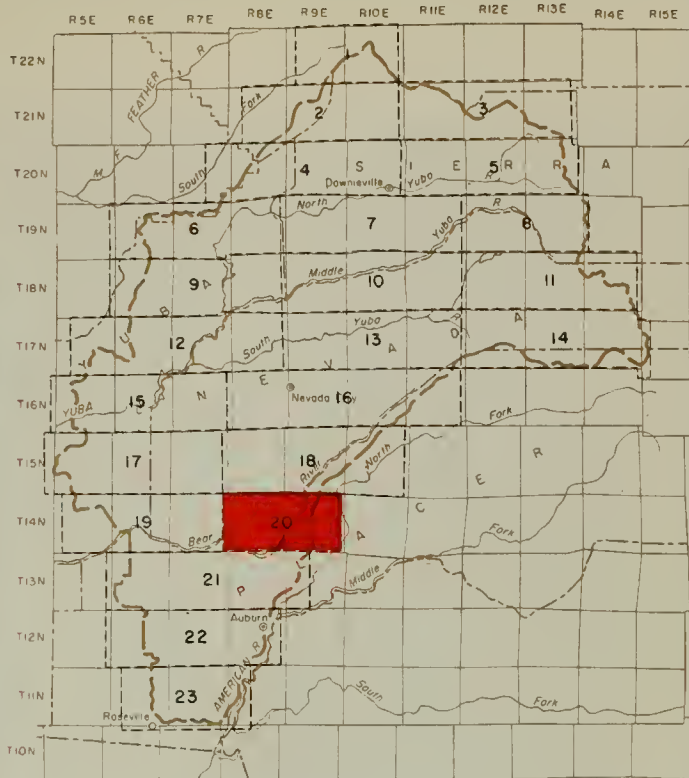
T 14 N, R 8 - 9 E MDB&M

1957

SCALE OF FEET








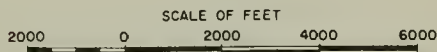
INDEX TO SHEETS

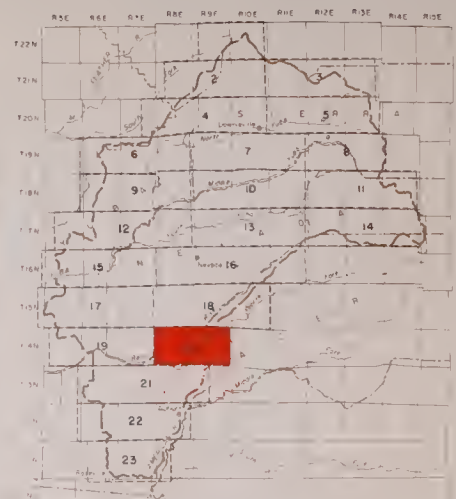


LEGEND

-  HYDROGRAPHIC UNIT BOUNDARY
-  HYDROGRAPHIC SUBUNIT BOUNDARY
-  SMOOTH LYING IRRIGABLE LANDS
-  GENTLY SLOPING OR UNDULATING IRRIGABLE LANDS
-  STEEPLY SLOPING IRRIGABLE LANDS
-  IRRIGABLE LANDS BETTER SUITED FOR FOREST MANAGEMENT
-  PRESENT URBAN LANDS
-  RECREATIONAL LANDS

STATE OF CALIFORNIA
 THE RESOURCES AGENCY OF CALIFORNIA
 DEPARTMENT OF WATER RESOURCES
 DELTA BRANCH
 LAND AND WATER USE
 YUBA-BEAR RIVERS HYDROGRAPHIC UNIT
CLASSIFICATION OF LANDS
 T 14 N, R 8 - 9 E MDB&M
 1957





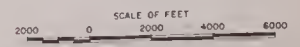
INDEX TO SHEETS

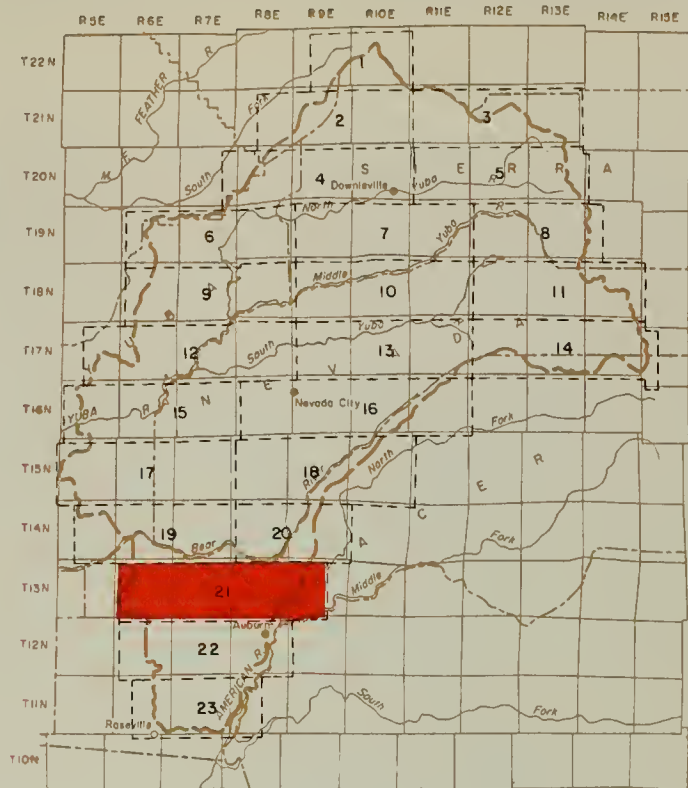


LEGEND

-  HYDROGRAPHIC UNIT BOUNDARY
-  HYDROGRAPHIC SUBUNIT BOUNDARY
-  SMOOTH LYING IRRIGABLE LANDS
-  GENTLY SLOPING OR UNDULATING IRRIGABLE LANDS
-  STEEPLY SLOPING IRRIGABLE LANDS
-  IRRIGABLE LANDS NOT YET SUITED FOR FOREST MANAGEMENT
-  PRESENT URBAN LANDS
-  RECREATIONAL LANDS

STATE OF CALIFORNIA
 THE RESOURCES AGENCY OF CALIFORNIA
 DEPARTMENT OF WATER RESOURCES
 DELTA BRANCH
 LAND AND WATER USE
 YUBA-BEAR RIVERS HYDROGRAPHIC UNIT
CLASSIFICATION OF LANDS
 T 14 N, R 8 - 9 E M088M
 1957














INDEX TO SHEETS



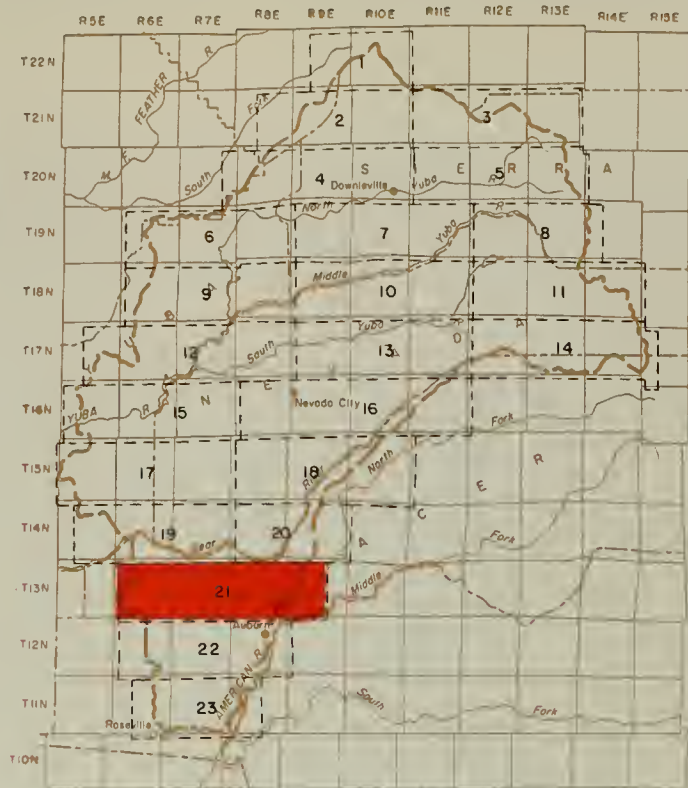
LEGEND

-  HYDROGRAPHIC UNIT BOUNDARY
-  HYDROGRAPHIC SUBUNIT BOUNDARY
-  SMOOTH LYING IRRIGABLE LAND
-  GENTLY SLOPING OR UNDULATING IRRIGABLE LANDS
-  STEEPLY SLOPING IRRIGABLE LANDS
-  NONE
-  PRESENT URBAN LANDS
-  RECREATIONAL LANDS
-  MARSH OR SWAMP

STATE OF CALIFORNIA
 THE RESOURCES AGENCY OF CALIFORNIA
 DEPARTMENT OF WATER RESOURCES
 DELTA BRANCH
 LAND AND WATER USE
 YUBA-BEAR RIVERS HYDROGRAPHIC UNIT
CLASSIFICATION OF LANDS
 T 13 N, R 6-8 E MDB&M
 1957
















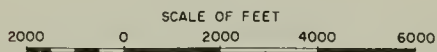
INDEX TO SHEETS





LEGEND

-  HYDROGRAPHIC UNIT BOUNDARY
-  HYDROGRAPHIC SUBUNIT BOUNDARY
-  SMOOTH LYING IRRIGABLE LAND
-  GENTLY SLOPING OR UNOULATING IRRIGABLE LANDS
-  STEEPLY SLOPING IRRIGABLE LANDS
-  NONE
-  PRESENT URBAN LANDS
-  RECREATIONAL LANDS
-  MARSH OR SWAMP

STATE OF CALIFORNIA
 THE RESOURCES AGENCY OF CALIFORNIA
 DEPARTMENT OF WATER RESOURCES
 DELTA BRANCH
 LAND AND WATER USE
 YUBA-BEAR RIVERS HYDROGRAPHIC UNIT
CLASSIFICATION OF LANDS
 T 13 N, R 6-8 E MDB&M
 1957





INDEX TO SHEETS




LEGEND

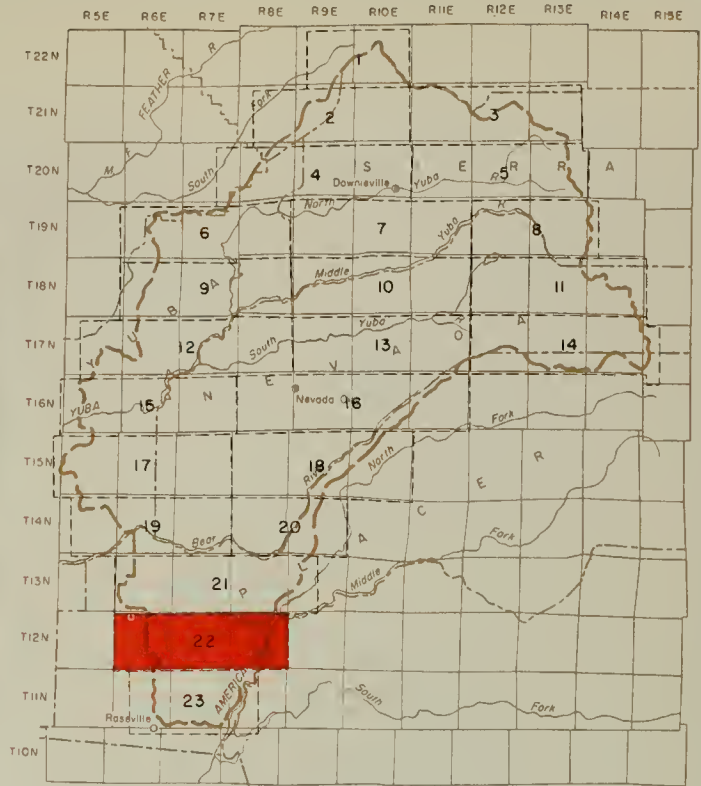
- PINK
- ORANGE
- YELLOW
- RED
- DARK RED
- PURPLE
- LIGHT PURPLE

STATE OF CALIFORNIA
 THE RESOURCES AGENCY OF CALIFORNIA
 DEPARTMENT OF WATER RESOURCES
 DELTA BRANCH

LAND AND WATER USE
 YUBA-BEAR RIVERS HYDROGRAPHIC UNIT

CLASSIFICATION OF LANDS
 T 13 N, R 6-8 E M088M
 1957














INDEX TO SHEETS

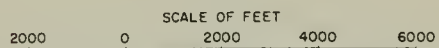


LEGEND

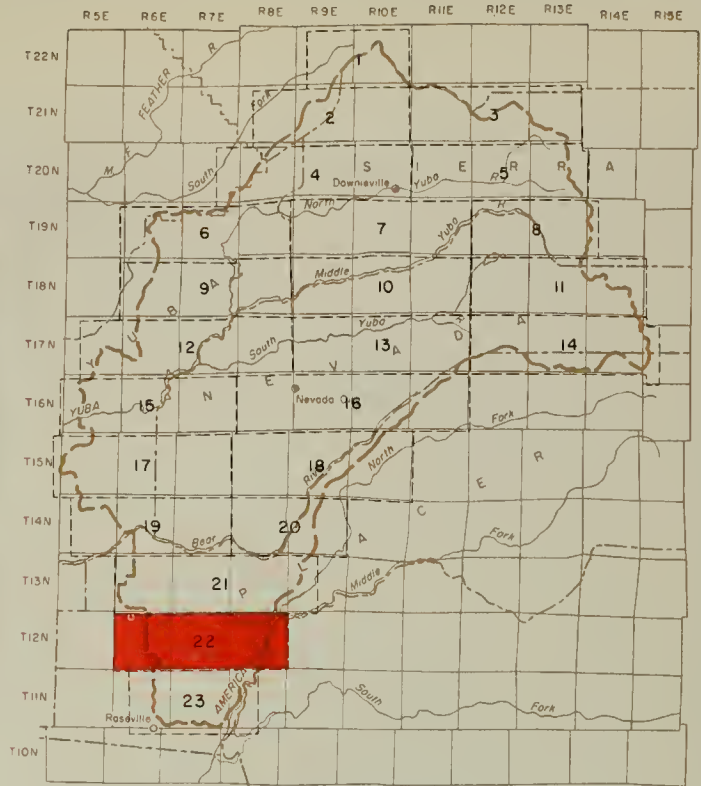
-  HYDROGRAPHIC UNIT BOUNDARY
-  HYDROGRAPHIC SUBUNIT BOUNDARY
-  SMOOTH LYING IRRIGABLE LANDS
-  GENTLY SLOPING OR UNDULATING IRRIGABLE LANDS
-  STEEPLY SLOPING IRRIGABLE LANDS
-  IRRIGABLE LANDS BETTER SUITED FOR FOREST MANAGEMENT
-  PRESENT URBAN LANDS
-  RECREATIONAL LANDS
-  MARSH OR SWAMP

STATE OF CALIFORNIA
 THE RESOURCES AGENCY OF CALIFORNIA
 DEPARTMENT OF WATER RESOURCES
 DELTA BRANCH
 LAND AND WATER USE
 YUBA-BEAR RIVERS HYDROGRAPHIC UNIT

CLASSIFICATION OF LANDS
 T 12 N, R 6-8 E MDB&M
 1957
















INDEX TO SHEETS

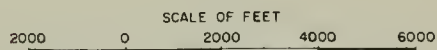


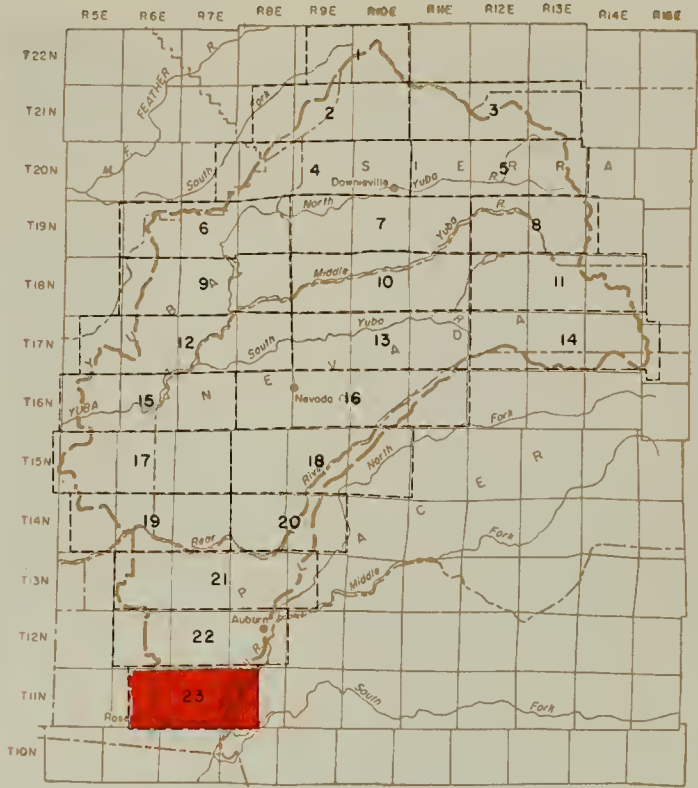
LEGEND

-  HYDROGRAPHIC UNIT BOUNDARY
-  HYDROGRAPHIC SUBUNIT BOUNDARY
-  SMOOTH LYING IRRIGABLE LANDS
-  GENTLY SLOPING OR UNDULATING IRRIGABLE LANDS
-  STEEPLY SLOPING IRRIGABLE LANDS
-  IRRIGABLE LANDS BETTER SUITED FOR FORE T MANAGEMENT
-  PRESENT URBAN LANDS
-  RECREATIONAL LANDS
-  MARSH OR SWAMP

STATE OF CALIFORNIA
 THE RESOURCES AGENCY OF CALIFORNIA
 DEPARTMENT OF WATER RESOURCES
 DELTA BRANCH
 LAND AND WATER USE
 YUBA-BEAR RIVERS HYDROGRAPHIC UNIT

CLASSIFICATION OF LANDS
 T 12 N, R 6-8 E MDB&M
 1957














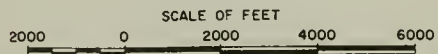
INDEX TO SHEETS



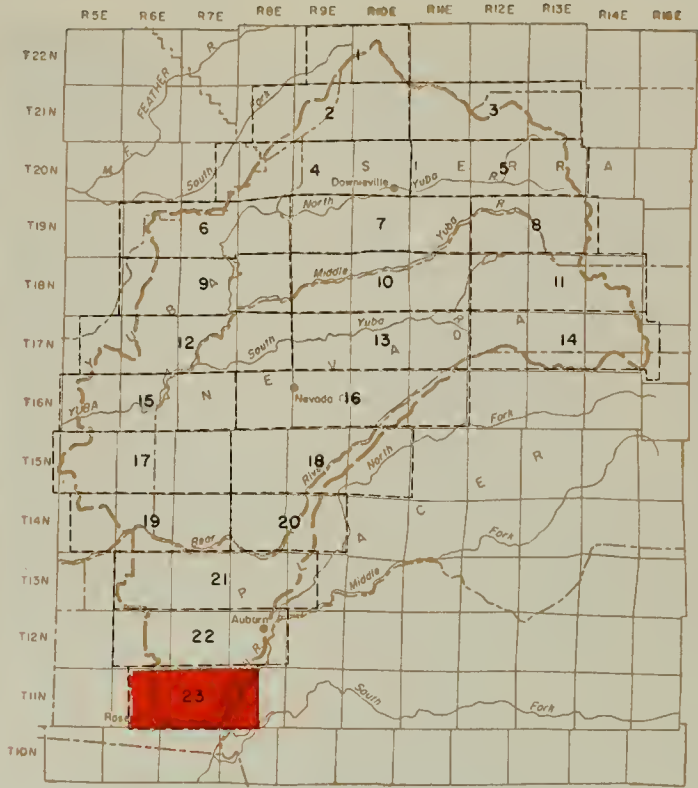
LEGEND

-  HYDROGRAPHIC UNIT BOUNDARY
-  HYDROGRAPHIC SUBUNIT BOUNDARY
-  SMOOTH LYING IRRIGABLE LANDS
-  GENTLY SLOPING OR UNDULATING IRRIGABLE LANDS
-  STEEPLY SLOPING IRRIGABLE LANDS
-  NONE IRRIGABLE LANDS BETTER SUITED FOR FOREST MANAGEMENT
-  PRESENT URBAN LANDS
-  NONE RECREATIONAL LANDS
-  MARSH OR SWAMP

STATE OF CALIFORNIA
 THE RESOURCES AGENCY OF CALIFORNIA
 DEPARTMENT OF WATER RESOURCES
 DELTA BRANCH
 LAND AND WATER USE
 YUBA-BEAR RIVERS HYDROGRAPHIC UNIT
CLASSIFICATION OF LANDS
 T 11 N, R 6-8 E MDB&M
 1957
















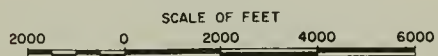
INDEX TO SHEETS

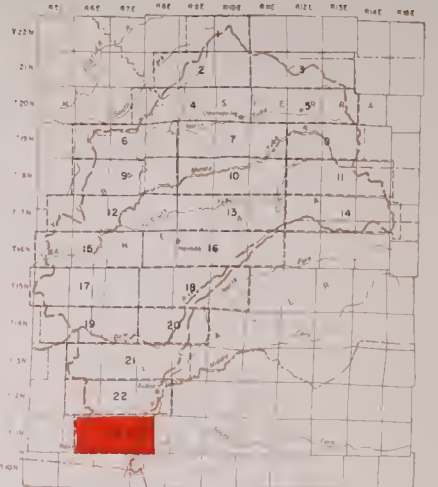
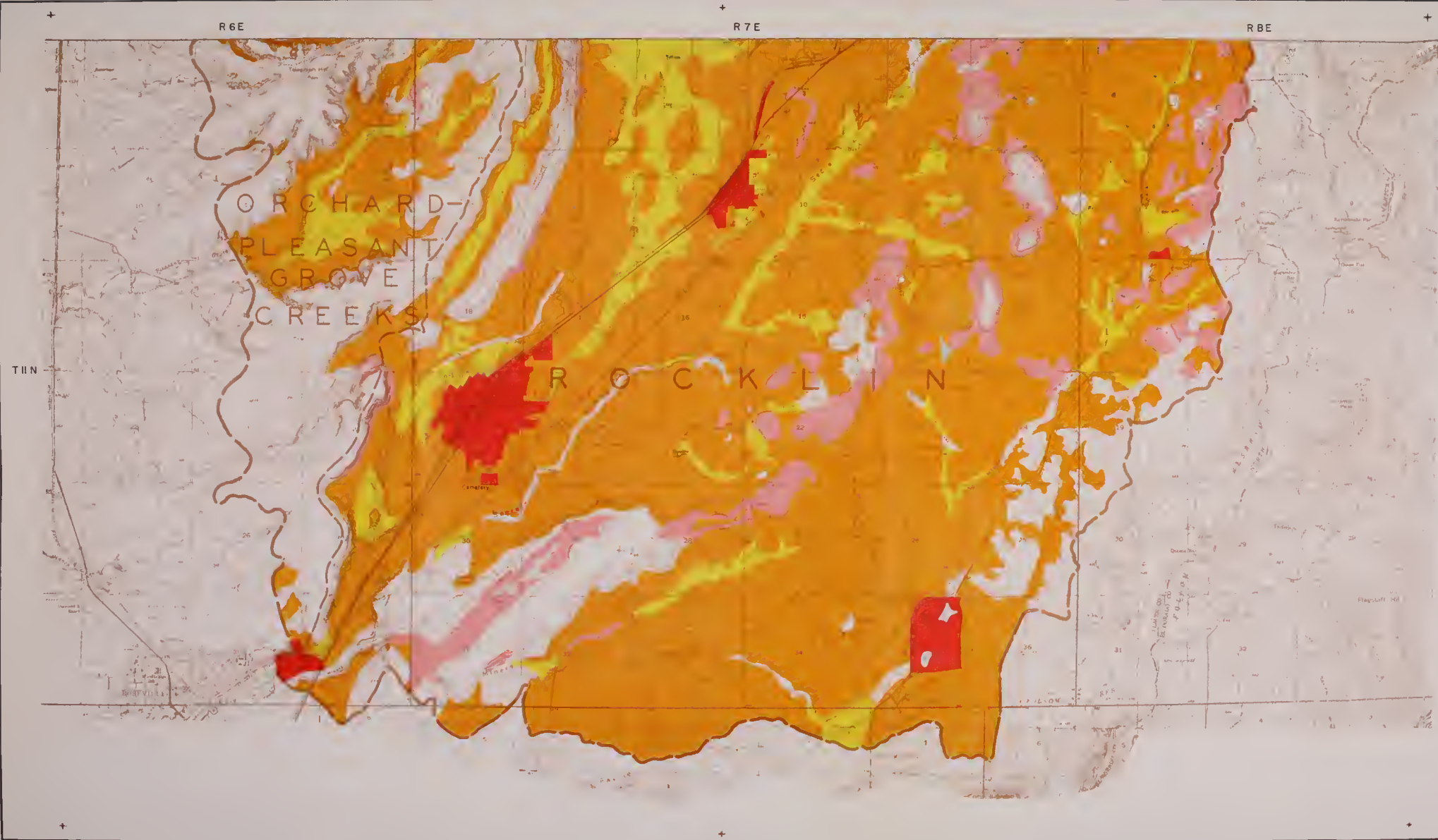


LEGEND

-  HYDROGRAPHIC UNIT BOUNDARY
-  HYDROGRAPHIC SUBUNIT BOUNDARY
-  SMOOTH LYING IRRIGABLE LANDS
-  GENTLY SLOPING OR UNDULATING IRRIGABLE LANDS
-  STEEPLY SLOPING IRRIGABLE LANDS
-  NONE IRRIGABLE LANDS BETTER SUITED FOR FOREST MANAGEMENT
-  PRESENT URBAN LANDS
-  NONE RECREATIONAL LANDS
-  MARSH OR SWAMP

STATE OF CALIFORNIA
 THE RESOURCES AGENCY OF CALIFORNIA
 DEPARTMENT OF WATER RESOURCES
 DELTA BRANCH
 LAND AND WATER USE
 YUBA-BEAR RIVERS HYDROGRAPHIC UNIT
CLASSIFICATION OF LANDS
 T 11 N, R 6-8 E MDB&M
 1957






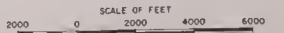
INDEX TO SHEETS

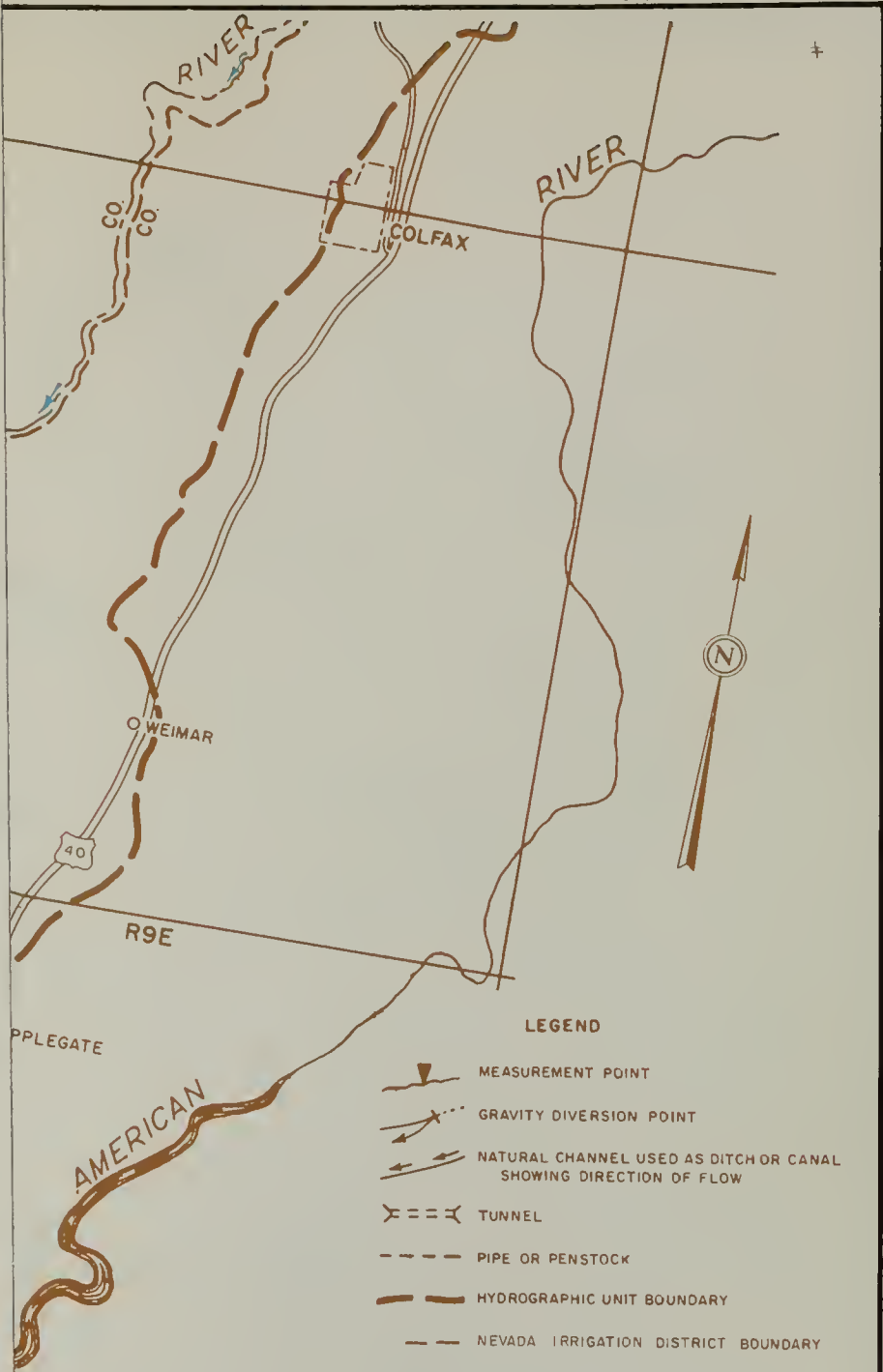


LEGEND

-  HYDROGRAPHIC UNIT BOUNDARY
-  HYDROGRAPHIC SUBUNIT BOUNDARY
-  SMOOTH LYING IRRIGABLE LANDS
-  GENTLY SLOPING OR UNDULATING IRRIGABLE LANDS
-  STEEPLY SLOPING IRRIGABLE LANDS
-  NONE
-  IRRIGABLE LANDS BETTER SUITED FOR FOREST MANAGEMENT
-  PRESENT URBAN LANDS
-  RECREATIONAL LANDS
-  WASH OR SWAMP


STATE OF CALIFORNIA
 THE RESOURCES AGENCY OF CALIFORNIA
 DEPARTMENT OF WATER RESOURCES
 DELTA BRANCH
 LAND AND WATER USE
 YUBA-BEAR RIVERS HYDROGRAPHIC UNIT
CLASSIFICATION OF LANDS
 T 11 N, R 6-8 E M088M
 1957



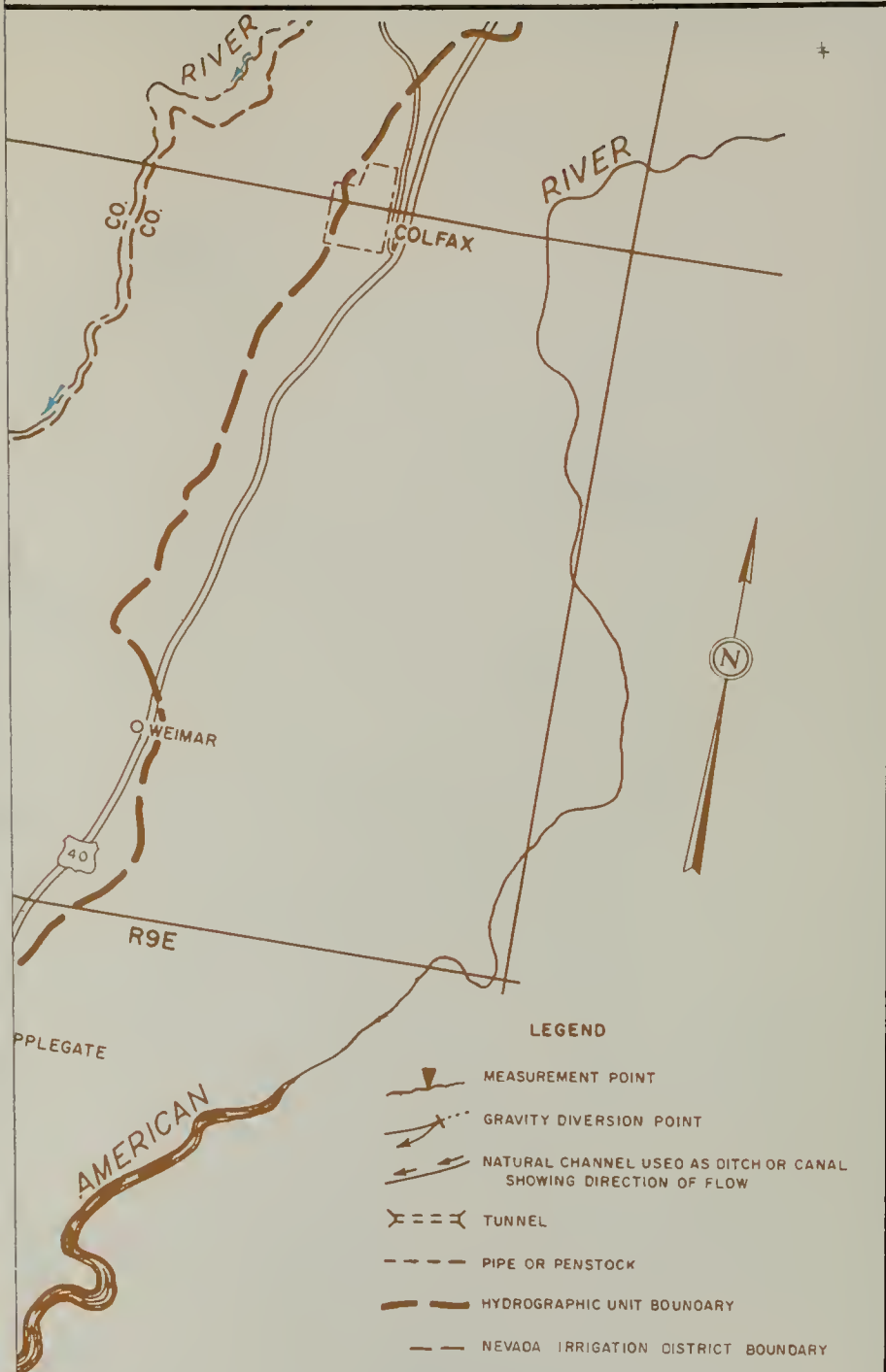


STATE OF CALIFORNIA
 DEPARTMENT OF WATER RESOURCES
 DIVISION OF RESOURCES PLANNING
 LAND AND WATER USE
 YUBA-BEAR RIVERS HYDROGRAPHIC UNIT
 WATER SUPPLY SYSTEM
 OF
 NEVADA IRRIGATION DISTRICT








SCALE OF MILES








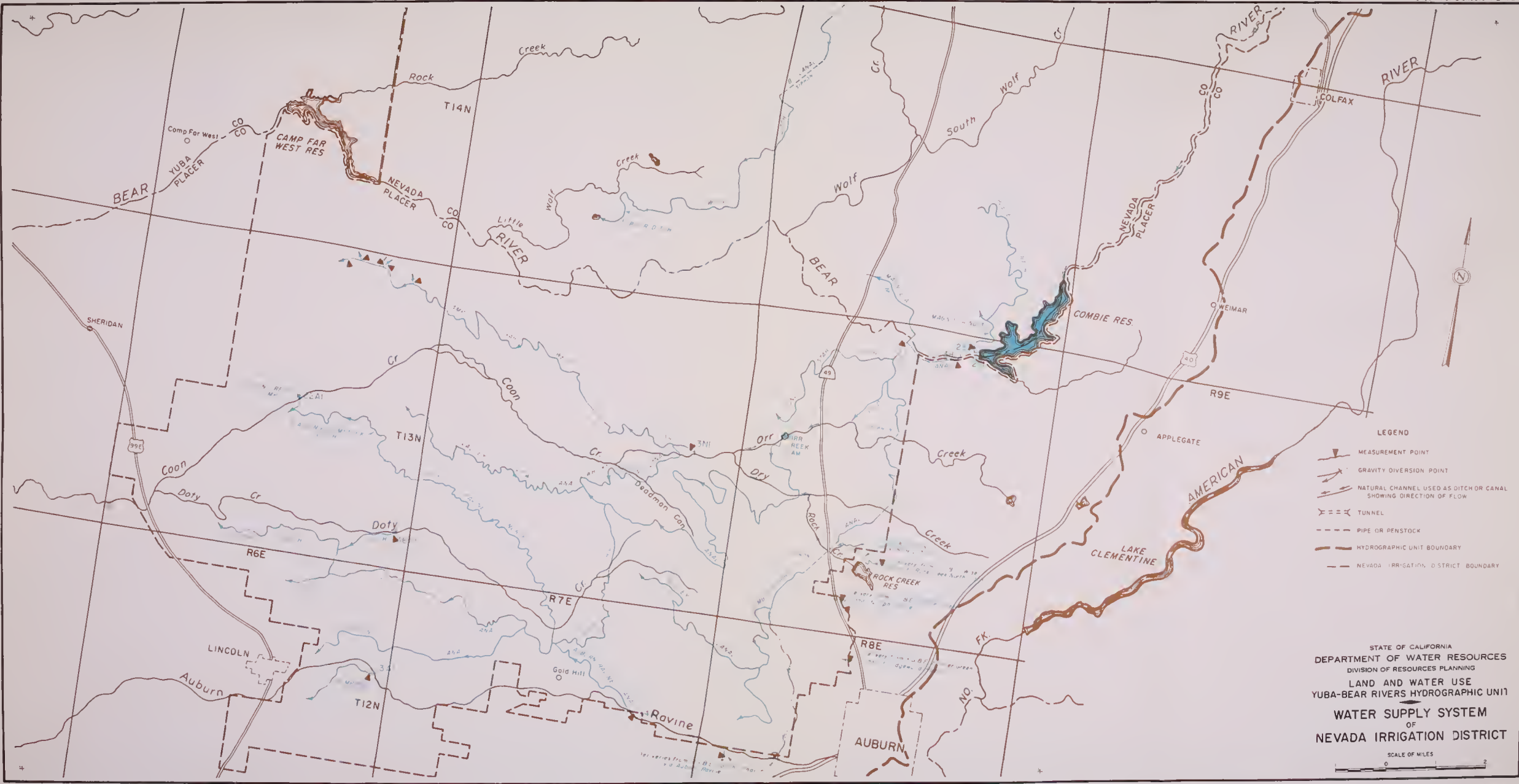
LEGEND

-  MEASUREMENT POINT
-  GRAVITY DIVERSION POINT
-  NATURAL CHANNEL USED AS DITCH OR CANAL SHOWING DIRECTION OF FLOW
-  TUNNEL
-  PIPE OR PENSTOCK
-  HYDROGRAPHIC UNIT BOUNDARY
-  NEVADA IRRIGATION DISTRICT BOUNDARY

STATE OF CALIFORNIA
 DEPARTMENT OF WATER RESOURCES
 DIVISION OF RESOURCES PLANNING
 LAND AND WATER USE
 YUBA-BEAR RIVERS HYDROGRAPHIC UNIT
 WATER SUPPLY SYSTEM
 OF
 NEVADA IRRIGATION DISTRICT

SCALE OF MILES





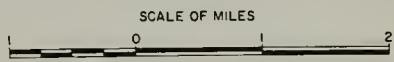
- LEGEND**
- MEASUREMENT POINT
 - GRAVITY DIVERSION POINT
 - NATURAL CHANNEL USED AS DITCH OR CANAL SHOWING DIRECTION OF FLOW
 - TUNNEL
 - PIPE OR PENSTOCK
 - HYDROGRAPHIC UNIT BOUNDARY
 - NEVADA IRRIGATION DISTRICT BOUNDARY


STATE OF CALIFORNIA
 DEPARTMENT OF WATER RESOURCES
 DIVISION OF RESOURCES PLANNING
 LAND AND WATER USE
 YUBA-BEAR RIVERS HYDROGRAPHIC UNIT
 WATER SUPPLY SYSTEM
 OF
 NEVADA IRRIGATION DISTRICT

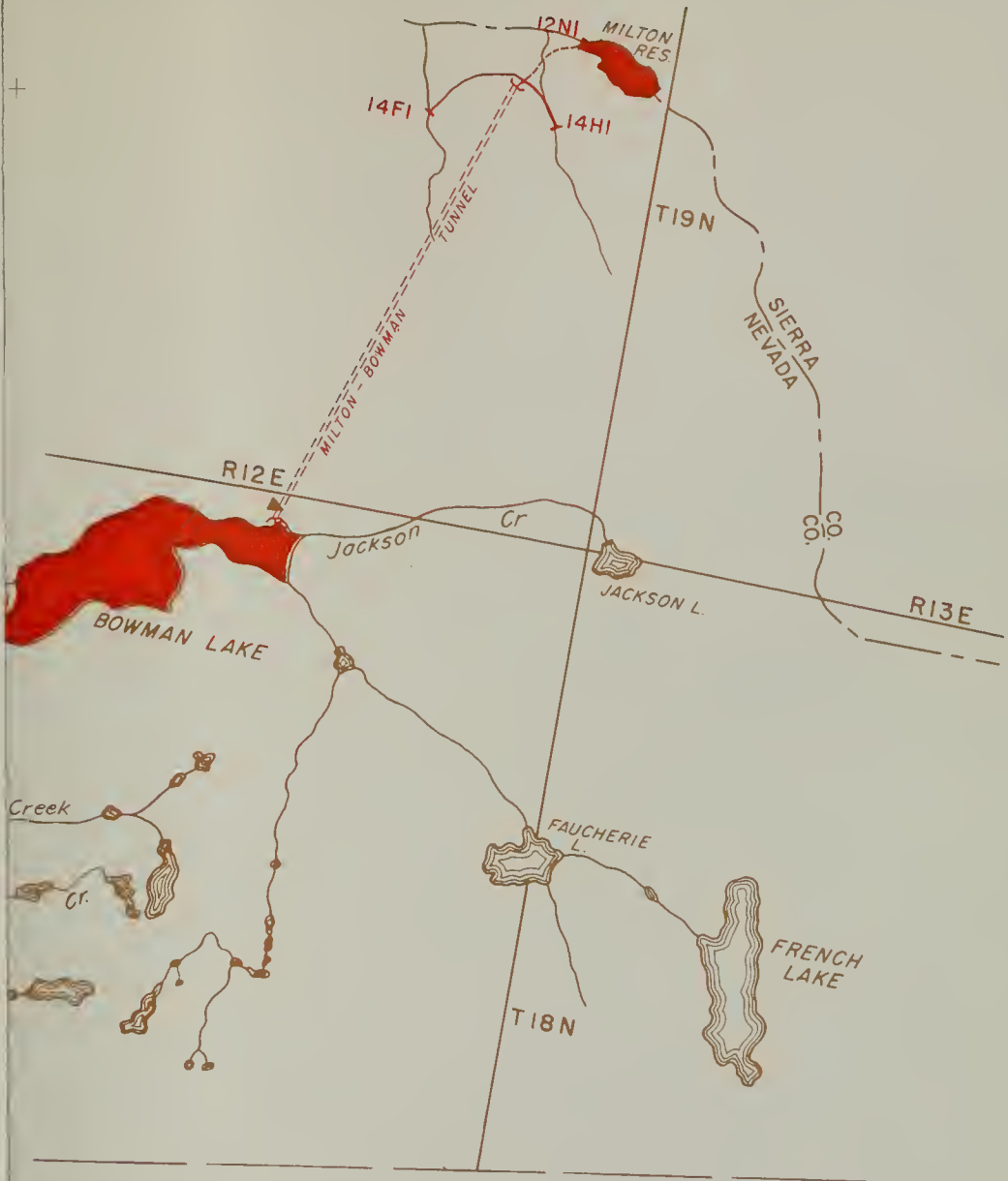




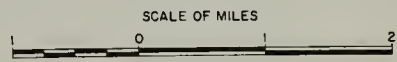
STATE OF CALIFORNIA
DEPARTMENT OF WATER RESOURCES
DIVISION OF RESOURCES PLANNING
LAND AND WATER USE
YUBA-BEAR RIVERS HYDROGRAPHIC UNIT
WATER SUPPLY SYSTEM
OF
NEVADA IRRIGATION DISTRICT








STATE OF CALIFORNIA
 DEPARTMENT OF WATER RESOURCES
 DIVISION OF RESOURCES PLANNING
 LAND AND WATER USE
 YUBA-BEAR RIVERS HYDROGRAPHIC UNIT
 WATER SUPPLY SYSTEM
 OF
 NEVADA IRRIGATION DISTRICT

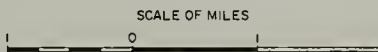


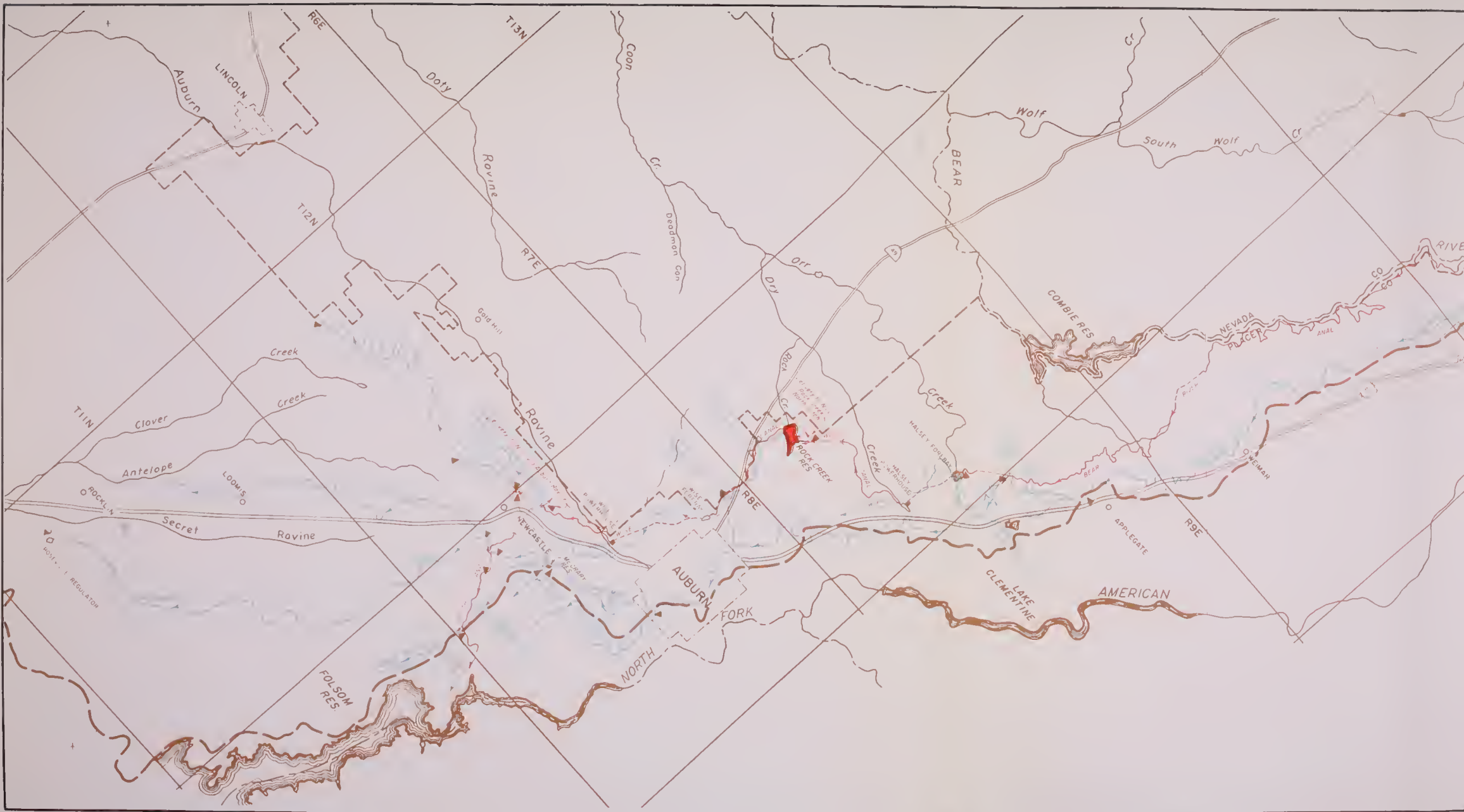


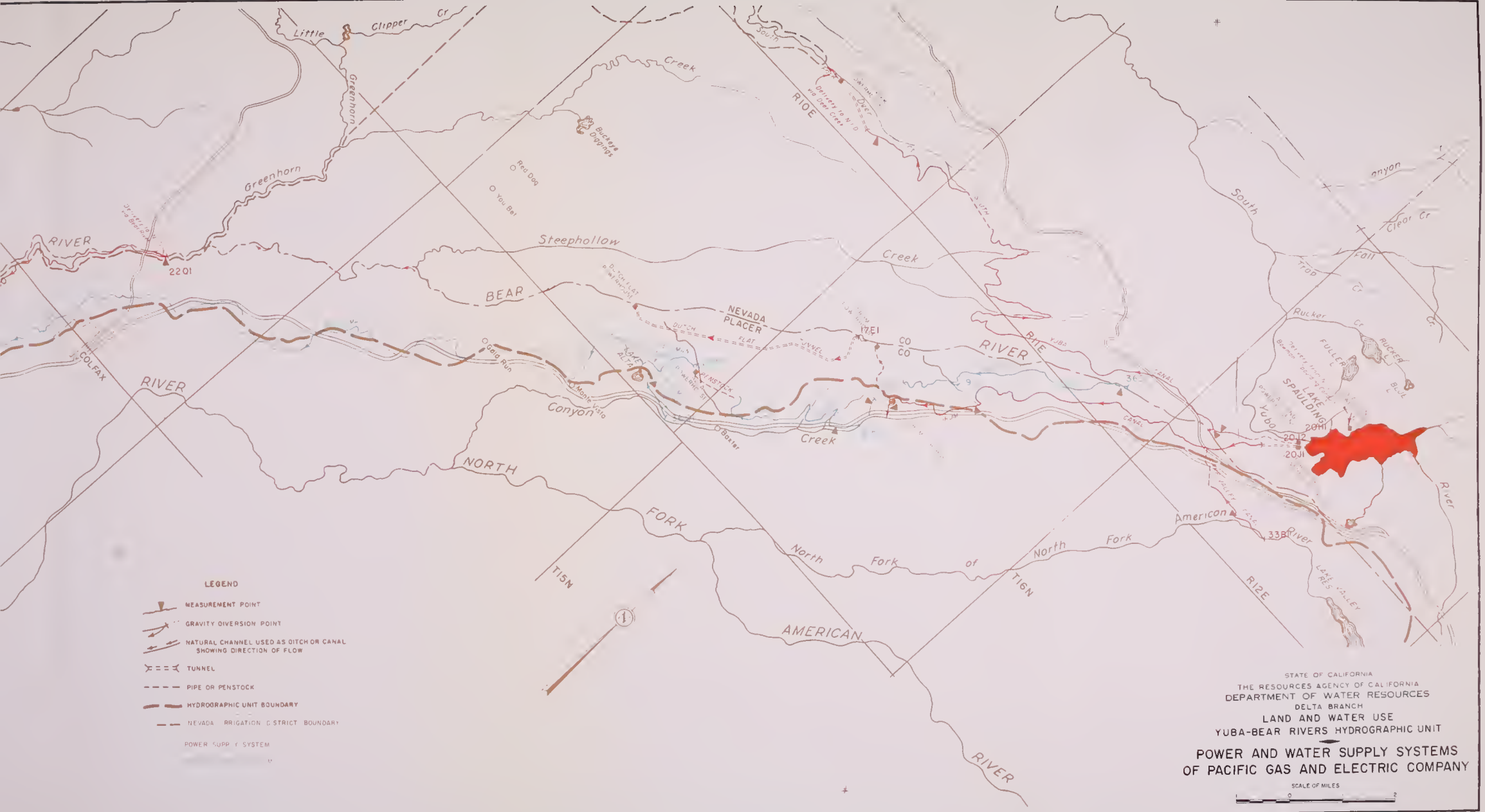




STATE OF CALIFORNIA
 THE RESOURCES AGENCY OF CALIFORNIA
 DEPARTMENT OF WATER RESOURCES
 DELTA BRANCH
 LAND AND WATER USE
 YUBA-BEAR RIVERS HYDROGRAPHIC UNIT
**POWER AND WATER SUPPLY SYSTEMS
 OF PACIFIC GAS AND ELECTRIC COMPANY**



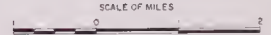





LEGEND

- MEASUREMENT POINT
- GRAVITY DIVERSION POINT
- NATURAL CHANNEL USED AS DITCH OR CANAL SHOWING DIRECTION OF FLOW
- TUNNEL
- PIPE OR PENSTOCK
- HYDROGRAPHIC UNIT BOUNDARY
- NEVADA IRRIGATION DISTRICT BOUNDARY
- POWER SUPPLY SYSTEM

STATE OF CALIFORNIA
 THE RESOURCES AGENCY OF CALIFORNIA
 DEPARTMENT OF WATER RESOURCES
 DELTA BRANCH
 LAND AND WATER USE
 YUBA-BEAR RIVERS HYDROGRAPHIC UNIT
**POWER AND WATER SUPPLY SYSTEMS
 OF PACIFIC GAS AND ELECTRIC COMPANY**












R15E

T18N

LEGEND


-  MEASUREMENT POINT
-  GRAVITY DIVERSION POINT
-  NATURAL CHANNEL USED AS DITCH OR CANAL
SHOWING DIRECTION OF FLOW
-  TUNNEL
-  PIPE OR PENSTOCK
-  HYDROGRAPHIC UNIT BOUNDARY
-  POWER SUPPLY SYSTEM



STATE OF CALIFORNIA
 THE RESOURCES AGENCY OF CALIFORNIA
 DEPARTMENT OF WATER RESOURCES
 DELTA BRANCH
 LAND AND WATER USE
 YUBA-BEAR RIVERS HYDROGRAPHIC UNIT

POWER AND WATER SUPPLY SYSTEMS
 OF PACIFIC GAS AND ELECTRIC COMPANY

SCALE OF MILES



R12E

R13E

R14E

R15E

T18N

T18N

T17N








R12E

R13E

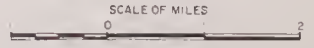
R14E



LEGEND

-  MEASUREMENT POINT
-  GRAVITY DIVERSION POINT
-  NATURAL CHANNEL USED AS DITCH OR CANAL SHOWING DIRECTION OF FLOW
-  TUNNEL
-  PIPE OR PENSTOCK
-  HYDROGRAPHIC UNIT BOUNDARY
-  POWER SUPPLY SYSTEM

STATE OF CALIFORNIA
 THE RESOURCES AGENCY OF CALIFORNIA
 DEPARTMENT OF WATER RESOURCES
 DELTA BRANCH
 LAND AND WATER USE
 YUBA-BEAR RIVERS HYDROGRAPHIC UNIT
**POWER AND WATER SUPPLY SYSTEMS
 OF PACIFIC GAS AND ELECTRIC COMPANY**





SQUIRREL CREEK STUDY AREA

- TCH
- NEL USED AS DITCH
- POINT
- BOUNDARY
- NOS

STATE OF CALIFORNIA
 THE RESOURCES AGENCY OF CALIFORNIA
 DEPARTMENT OF WATER RESOURCES
 DELTA BRANCH
 LAND AND WATER USE
 YUBA-BEAR RIVERS HYDROGRAPHIC UNIT
 CONSUMPTIVE USE STUDY AREAS



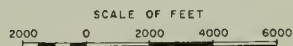


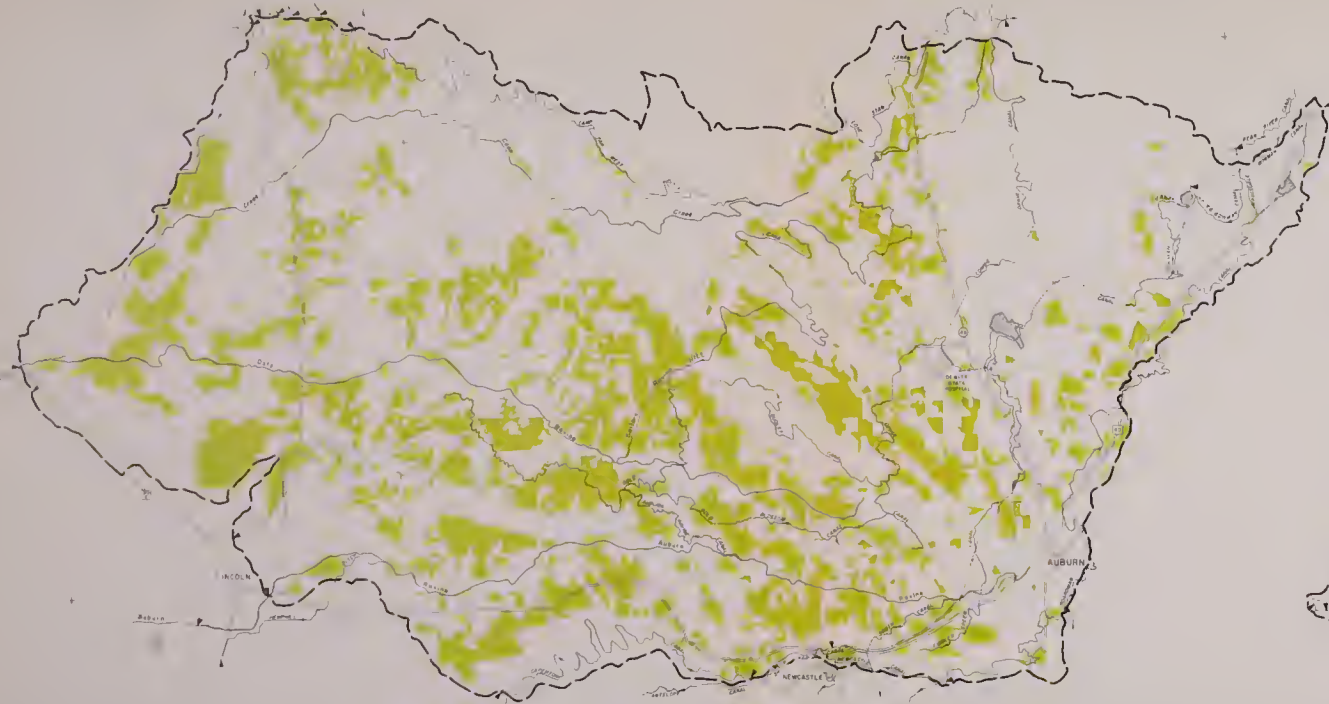


SQUIRREL CREEK STUDY AREA

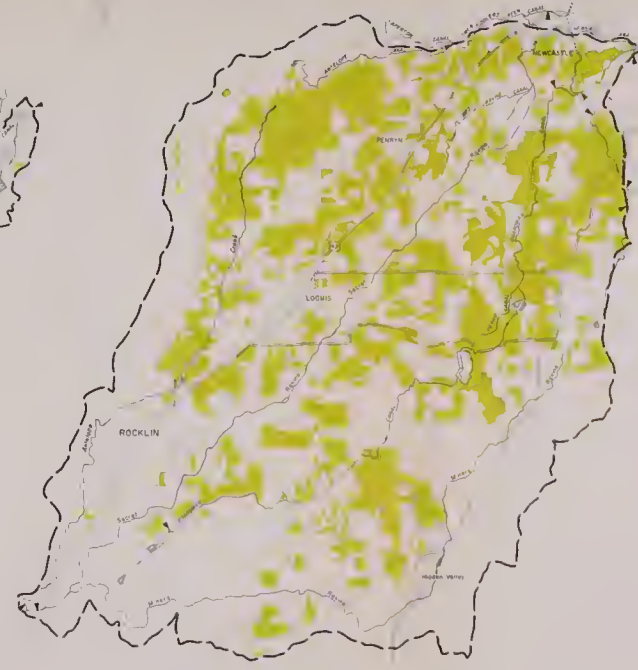
TCH
 NEL USED AS DITCH
 POINT
 BOUNDARY
 NDS

STATE OF CALIFORNIA
 THE RESOURCES AGENCY OF CALIFORNIA
 DEPARTMENT OF WATER RESOURCES
 DELTA BRANCH
 LAND AND WATER USE
 YUBA-BEAR RIVERS HYDROGRAPHIC UNIT
 CONSUMPTIVE USE STUDY AREAS
 1957

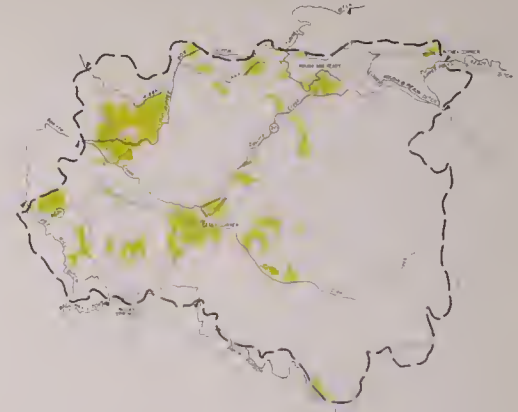




AUBURN RAVINE - COON CREEK STUDY AREA



ROCKLIN STUDY AREA



SQUIRREL CREEK STUDY AREA



- LEGEND
- COUNTY BOUNDARY
 - - - - - STATE BOUNDARY
 - CITY BOUNDARY
 - MEASUREMENT POINT
 - HYDROLOGIC UNIT
 - CONSUMPTIVE USE

STATE OF CALIFORNIA
 THE RESOURCES AGENCY OF CALIFORNIA
 DEPARTMENT OF WATER RESOURCES
 DELTA BRANCH
 LAND AND WATER USE
 YUBA-BEAR RIVERS HYDROGRAPHIC UNIT
 CONSUMPTIVE USE STUDY AREAS
 1957



br





THIS BOOK IS DUE ON THE LAST DATE
STAMPED BELOW

RENEWED BOOKS ARE SUBJECT TO IMMEDIATE
RECALL

Jan 18 1972

MAY 31 REC'D

MAR 8 1979
RECEIVED

MAR 8 1979

PHYS SCI LIBRARY,

NOV 21 1991

RECEIVED

DEC - 6 1991 REC'D

DEC 09 1991

Physical Sciences

LIBRARY, UNIVERSITY OF CALIFORNIA, DAVIS

Book Slip-50m-12,'64 (F772s4)458

381776

Calif. Dept. of Water
Resources.
Bulletin.

PHYSICAL
SCIENCES
LIBRARY

TC824
C2
A2
no.94:3
1965
v.1-2



LIBRARY
UNIVERSITY OF CALIFORNIA
DAVIS



